









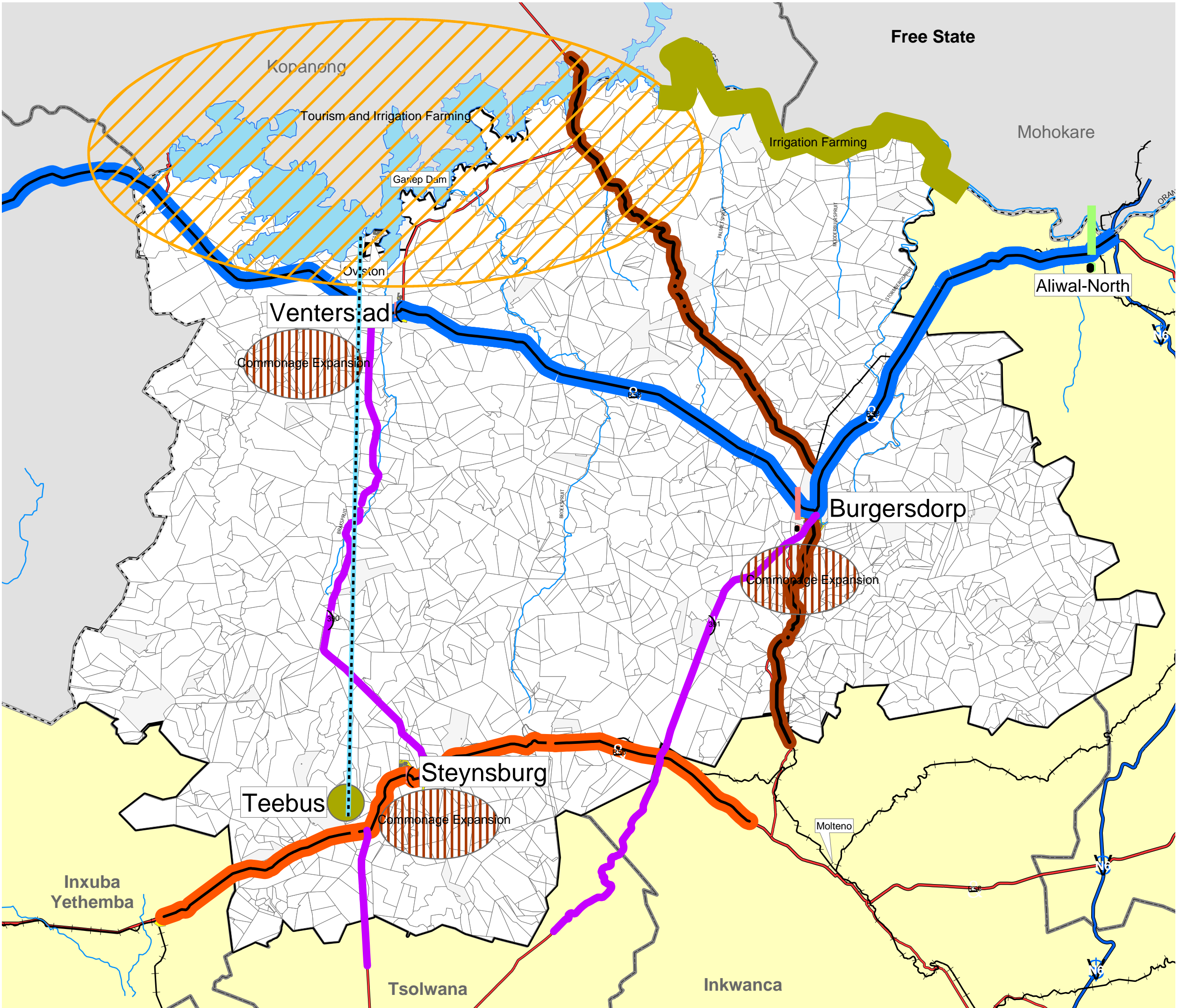


GARIEP MUNICIPALITY

Spatial Development Framework

-  R58 Tourism Route
-  R56 Tourism Route
-  North/South Rail Link
-  Other Roads
-  Primary Node
-  Secondary Node
-  Tertiary Node
-  Commange Expansion
-  Irrigation Farming
-  Tourism and Irrigation Farming



Date: July 2006 (Working Drawing)
 Dwg Ref: D:\GIS\Ukahlamba DM\Gariiep
 Created by: Franco Cilliers

