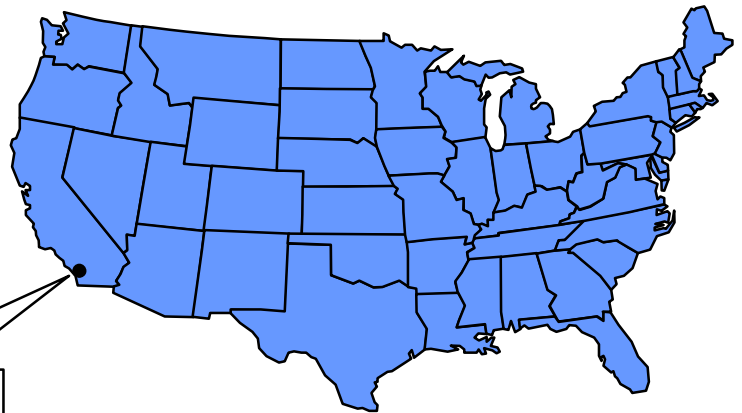




ENVIRONMENTAL BASELINE SURVEY FOR THREE SITES AT TRW CAPISTRANO TEST SITE, CALIFORNIA



TRW Capistrano
Test Site,
California

November 1999

Prepared by
Headquarters Space and Missile Systems Center
Los Angeles Air Force Base, California

**Environmental Baseline Survey
for
Three Sites at
TRW Capistrano Test Site, California**

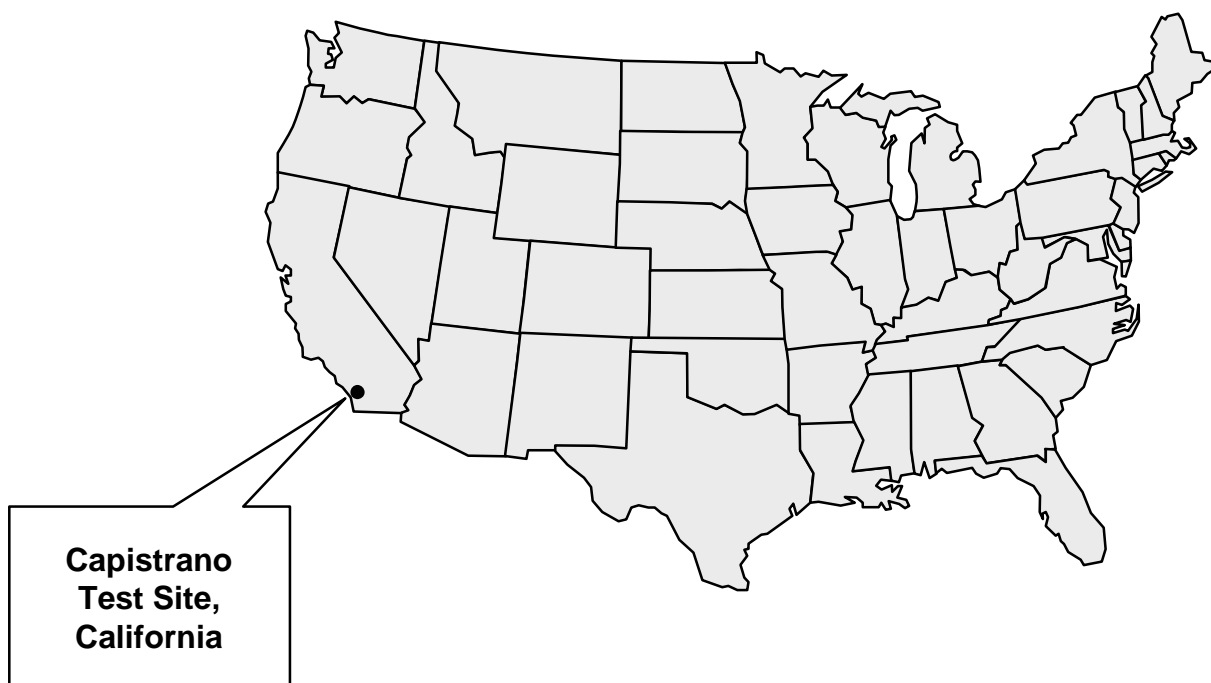
Prepared for:

**Department of the Air Force
Headquarters Space and Missile Systems Center
Los Angeles Air Force Base, California**

**Contract F41624-95-D-9018
Delivery Order 049, CDRL A003**

November 1999

♻️ Printed on Recycled Paper



EXECUTIVE SUMMARY

EXECUTIVE SUMMARY

Assets of the Space-Based Laser (SBL) program at Capistrano Test Site (CTS), California, are being transferred from the Ballistic Missile Defense Organization (BMDO) to the United States Air Force (USAF). These assets are situated at three adjacent sites named the High Energy Propellant Test Stand (HEPTS), the Vertical Engine Test Stand (VETS), and the High Altitude Test Stand (HATS). The CTS is operated by TRW Corporation (TRW) under a long-term lease from the San Juan Company, which owns the Mission Viejo Ranch. The leased land is part of the Mission Viejo Ranch.

This Phase I environmental baseline survey (EBS) is based on information obtained through a records search, interviews, and a visual site inspection (VSI) of the subject and adjacent properties. The records search included a review of all available Air Force and TRW records. These records include environmental restoration and compliance reports, audits, surveys, inspection reports, and a review of real estate documents for the subject property. Additionally, aerial photographs were analyzed, interviews were held with both civilian and military personnel, and a VSI of the sites and adjacent properties was conducted. This EBS includes an assessment of the environmental condition of the subject property as well as the properties immediately adjacent to or relatively near that could pose environmental concern or affect the subject property.

Based on the categorization criteria presented in Section 1, the property is classified Category 1 and would be considered eligible for transfer of ownership.

This EBS was prepared in accordance with Air Force Instruction 32-7066, *Environmental Baseline Surveys in Real Estate Transactions*, April 25, 1994, and guidelines contained in the American Society for Testing and Materials (ASTM) standard: *Standard Practice for Environmental Site Assessments: Phase I Environmental Site Assessment Process*, ASTM Designation 1527-97. Categorization was performed in accordance with the HQ USAF/ILEV memorandum on Interim Use of Environmental Baseline Survey Property Categorization Codes dated 9 February 1999.

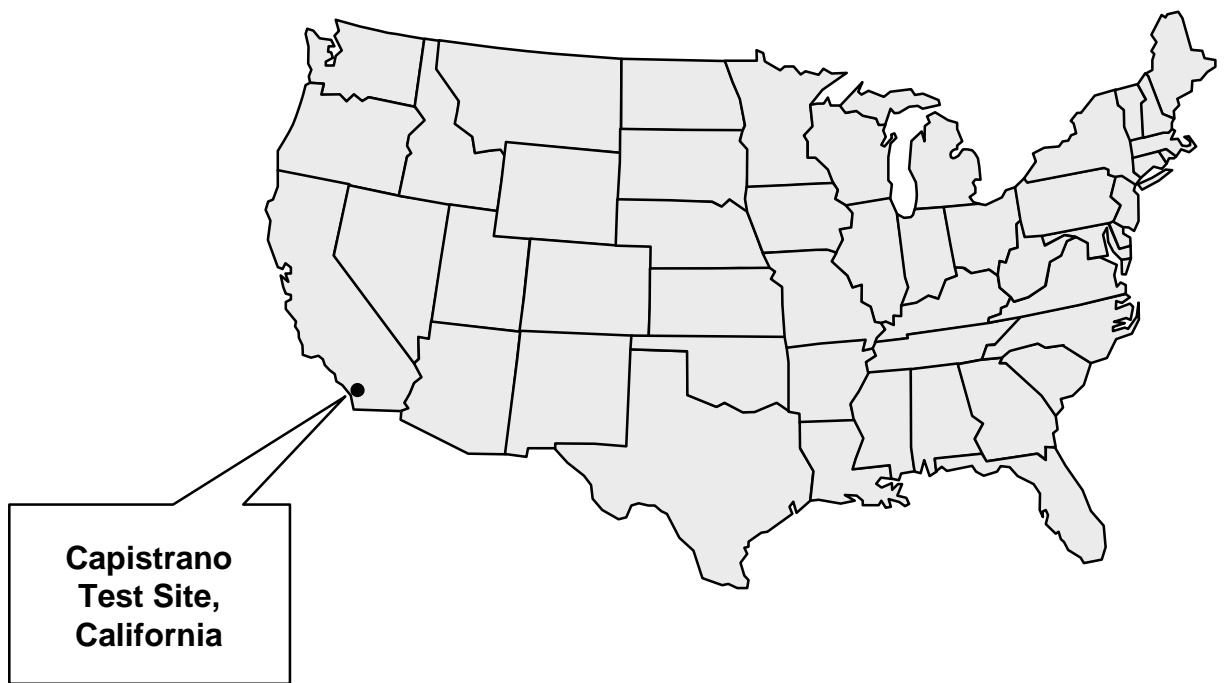


TABLE OF CONTENTS

CONTENTS

| | Page |
|--|-------------|
| SECTION 1 Purpose of the Environmental Baseline Survey | 1-1 |
| 1.1 Introduction | 1-1 |
| 1.2 Boundaries of the Subject Property and Survey Area..... | 1-3 |
| SECTION 2 Survey Methodology | 2-1 |
| 2.1 Approach and Rationale | 2-1 |
| 2.1.1 Description of Documents Reviewed..... | 2-1 |
| 2.1.2 Property Inspection..... | 2-3 |
| 2.1.3 Personal Interviews | 2-3 |
| 2.1.4 Sampling..... | 2-3 |
| SECTION 3 Findings for Subject Property..... | 3-1 |
| 3.1 History and Current Use..... | 3-1 |
| 3.1.1 General Information | 3-1 |
| 3.1.2 Historical Use | 3-1 |
| 3.1.3 Current Use..... | 3-1 |
| 3.2 Environmental Setting..... | 3-2 |
| 3.2.1 Land Use..... | 3-2 |
| 3.2.2 Soils and Topography..... | 3-2 |
| 3.2.3 Drinking Water and Groundwater | 3-2 |
| 3.2.4 Ecology | 3-3 |
| 3.3 Hazardous Substances | 3-3 |
| 3.3.1 Hazardous Materials and Petroleum Products | 3-3 |
| 3.3.2 Hazardous and Petroleum Waste..... | 3-4 |
| 3.4 Installation Restoration Program Contamination..... | 3-5 |
| 3.5 Storage Tanks..... | 3-5 |
| 3.5.1 Aboveground Storage Tanks | 3-5 |
| 3.5.2 Underground Storage Tanks..... | 3-5 |
| 3.5.3 Pipelines, Hydrant Fueling, and Transfer Systems | 3-5 |
| 3.6 Oil/Water Separators | 3-5 |
| 3.7 Pesticides..... | 3-5 |
| 3.8 Medical or Biohazardous Waste | 3-6 |
| 3.9 Ordnance | 3-6 |
| 3.10 Radioactive Wastes | 3-6 |
| 3.11 Solid Waste | 3-6 |
| 3.12 Groundwater | 3-6 |
| 3.13 Wastewater Treatment, Collection, and Disposal..... | 3-6 |
| 3.14 Drinking Water Quality..... | 3-7 |
| 3.15 Asbestos..... | 3-7 |

3.16 Polychlorinated Biphenyls 3-7

3.17 Radon..... 3-7

3.18 Lead-based Paint 3-7

SECTION 4 Findings for Adjacent Properties..... 4-1

 4.1 Land Uses 4-1

 4.2 Surveyed Properties..... 4-1

 4.3 Offsite Findings..... 4-1

 4.3.1 Installation Restoration Program Sites 4-2

 4.3.2 Underground Storage Tanks..... 4-2

 4.3.3 Federal and State Database Review 4-2

SECTION 5 Applicable Regulatory Compliance Issues..... 5-1

 5.1 List of Compliance Issues 5-1

 5.2 Description of Corrective Actions 5-1

 5.3 Estimates of Various Alternatives..... 5-1

SECTION 6 Conclusions..... 6-1

 6.1 Facility Matrix..... 6-1

 6.2 Property Categories Map..... 6-1

 6.3 Resources Map 6-1

 6.4 Data Gaps 6-1

SECTION 7 Recommendations..... 7-1

SECTION 8 Certifications..... 8-1

APPENDICES:

A: Abbreviations, Acronyms, and Terms

B: References

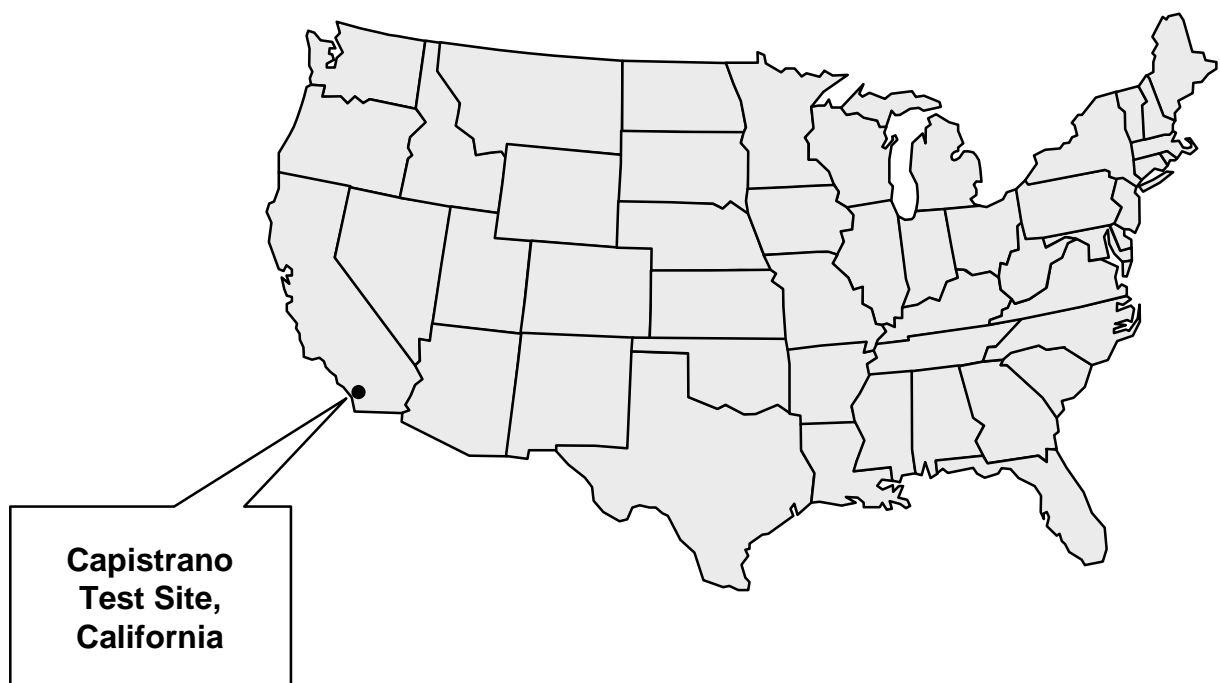
C: Site Photographs

D: Aerial Photographs

E. Historical Topographic Maps

F: EDR Report

G: HQ USAF/ILEV Memo on Property Categorization Codes



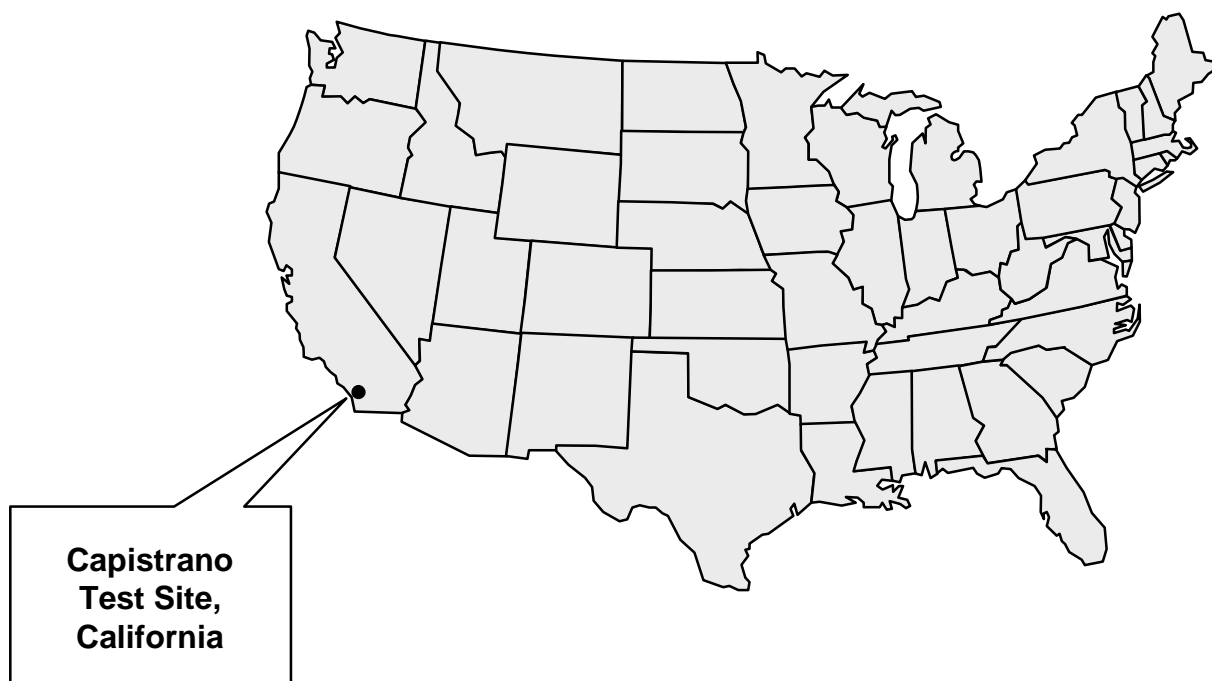
LIST OF FIGURES AND TABLES

FIGURES

| | Page |
|---|-------------|
| Figure 1-1 Capistrano Test Site, California..... | 1-5 |
| Figure 1-2 Location of Subject Property at CTS..... | 1-7 |

TABLES

| | |
|--|-----|
| Table 4-1 Minimum Search Distances | 4-2 |
|--|-----|



PURPOSE OF THE ENVIRONMENTAL BASELINE SURVEY

SECTION 1

PURPOSE OF THE ENVIRONMENTAL BASELINE SURVEY

1.1 INTRODUCTION

Assets of the Space-Based Laser (SBL) program at Capistrano Test Site (CTS), California, are being transferred from the Ballistic Missile Defense Organization (BMDO) to the United States Air Force (USAF). These assets are situated at three adjacent sites named the High Energy Propellant Test Stand (HEPTS), the Vertical Engine Test Stand (VETS), and the High Altitude Test Stand (HATS). The CTS is operated by TRW Incorporated (TRW) under a long-term lease from the San Juan Company, which owns the Mission Viejo Ranch. This environmental baseline survey (EBS) documents the physical condition of the three sites and adjacent property, collecting into a single document available information to establish a baseline for use by the Air Force.

This EBS assists the Air Force in meeting its obligations under the Comprehensive Environmental Response, Compensation, and Liability Act (CERCLA), as amended by the Community Environmental Response Facilitation Act (CERFA). An EBS is required by Air Force Instruction (AFI) 32-7066 before any property can be sold, leased, transferred, or acquired. This EBS was prepared in accordance with Air Force Instruction 32-7066, *Environmental Baseline Surveys in Real Estate Transactions*, April 25, 1994, and guidelines contained in the American Society for Testing and Materials (ASTM) standard: *Standard Practice for Environmental Site Assessments: Phase I Environmental Site Assessment Process*, ASTM Designation 1527-97. Categorization was performed in accordance with the HQ USAF/ILEV memorandum on Interim Use of Environmental Baseline Survey Property Categorization Codes dated 9 February 1999.

This EBS assists the Air Force by:

- Documenting the nature, magnitude, and extent of any visible or recorded environmental contamination of property or interests in property considered for acquisition, transfer, lease, sale, or other disposition.
- Defining potential environmental contamination liabilities associated with the subject real property transaction.
- Developing sufficient information to assess the health and safety risks on the property surveyed, and determine what actions are necessary to protect of human health and the environment prior to a real property transaction.

- Providing the basis for notice when required under Section 120(h)(1) of CERCLA, 42 United States Code (USC) 9620(h)(1), of the type, quantity, and time frame of any storage, release, or disposal of a hazardous substance on the property.

The information for the EBS was obtained through a records search, visual site inspection (VSI), and interviews. The records search included a review of real estate information, aerial photographs, and available Air Force and TRW records. These records included environmental restoration and compliance reports, records, audits, and inspections. A VSI of the property and surveys of adjacent properties were conducted. Additionally, the EBS included an assessment of environmental conditions of the properties immediately adjacent to the proposed site that could pose environmental concern and/or affect the subject property. Interviews were conducted with Air Force and TRW personnel.

Based on analysis of available data, the EBS categorizes properties into one of seven categories as defined in the HQ USAF/ILEV memorandum on Interim Use of Environmental Baseline Survey Property Categorization Codes dated 9 February 1999. The seven category codes are:

- **Category 1** - Areas where no release or disposal of hazardous substances or petroleum substances has occurred (including no migration of these substances from adjacent areas).
- **Category 2** - Areas where only release or disposal of petroleum substances has occurred.
- **Category 3** - Areas where release, disposal, and/or migration of hazardous substances has occurred, but at concentrations that do not require removal or remedial response.
- **Category 4** - Areas where release, disposal, and/or migration of hazardous substances has occurred, and all removal or remedial actions have been taken.
- **Category 5** - Areas where release, disposal, and/or migration of hazardous substances has occurred, and removal or remedial actions are underway, but not yet taken.
- **Category 6** - Areas where release, disposal, and/or migration of hazardous substances has occurred, but remedial actions have not been implemented.
- **Category 7** - Areas that have not been evaluated or require additional evaluation.

Property transfer or acquisition of tracts in the first four categories would normally be acceptable. Property transfer or acquisition of tracts in the last three categories would normally be deferred until remedial actions or further study have occurred.

1.2 BOUNDARIES OF THE SUBJECT PROPERTY AND SURVEY AREA

The CTS includes approximately 2,770 acres in Orange County, California. The three adjacent sites (styled subject property hereafter) occupy approximately 41 acres. The sites are not separate parcels of property, but are rather the locations where the facilities comprising the HEPTS, VETS, and HATS are situated. The HATS is also known as the Alpha Area. These facilities are owned by TRW, but government equipment is operated within the facilities that will be transferred from the BMDO to the Air Force. The subject property is located on the southern expanse of a topographic height. Adjacent property is defined as areas within one quarter mile of the subject property, but extended to include the Hazardous Fuel Storage Facility (HFSF) to the west, the Preliminary Assessment and Research Building (PARB) to the southwest, and the High Power Microwave (HPM) facility to the south, all located on the CTS.

The general location of the CTS is shown on Figure 1-1 and the structures comprising the subject property facilities and adjacent properties within the survey area are shown on Figure 1-2.

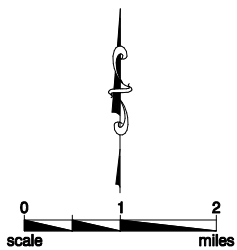
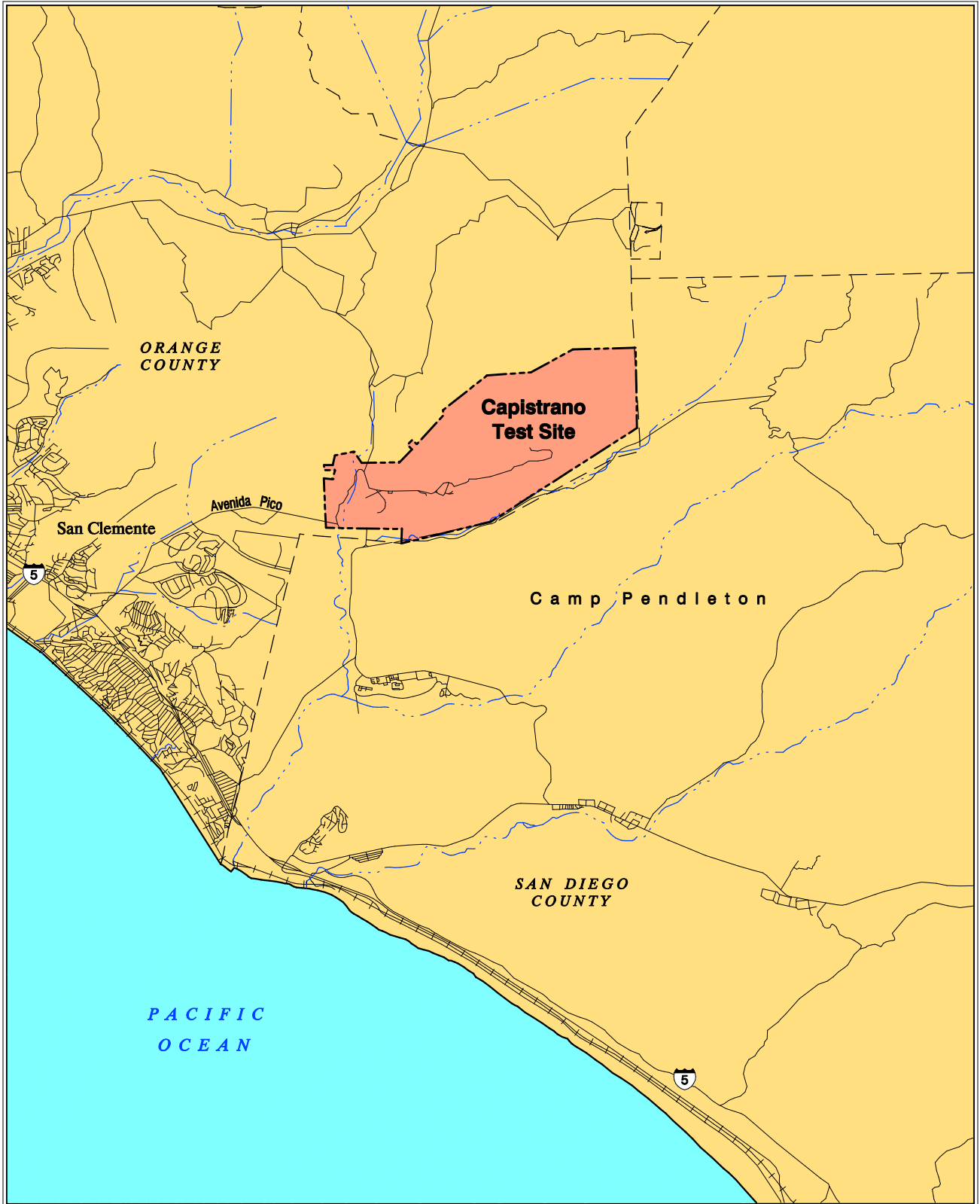
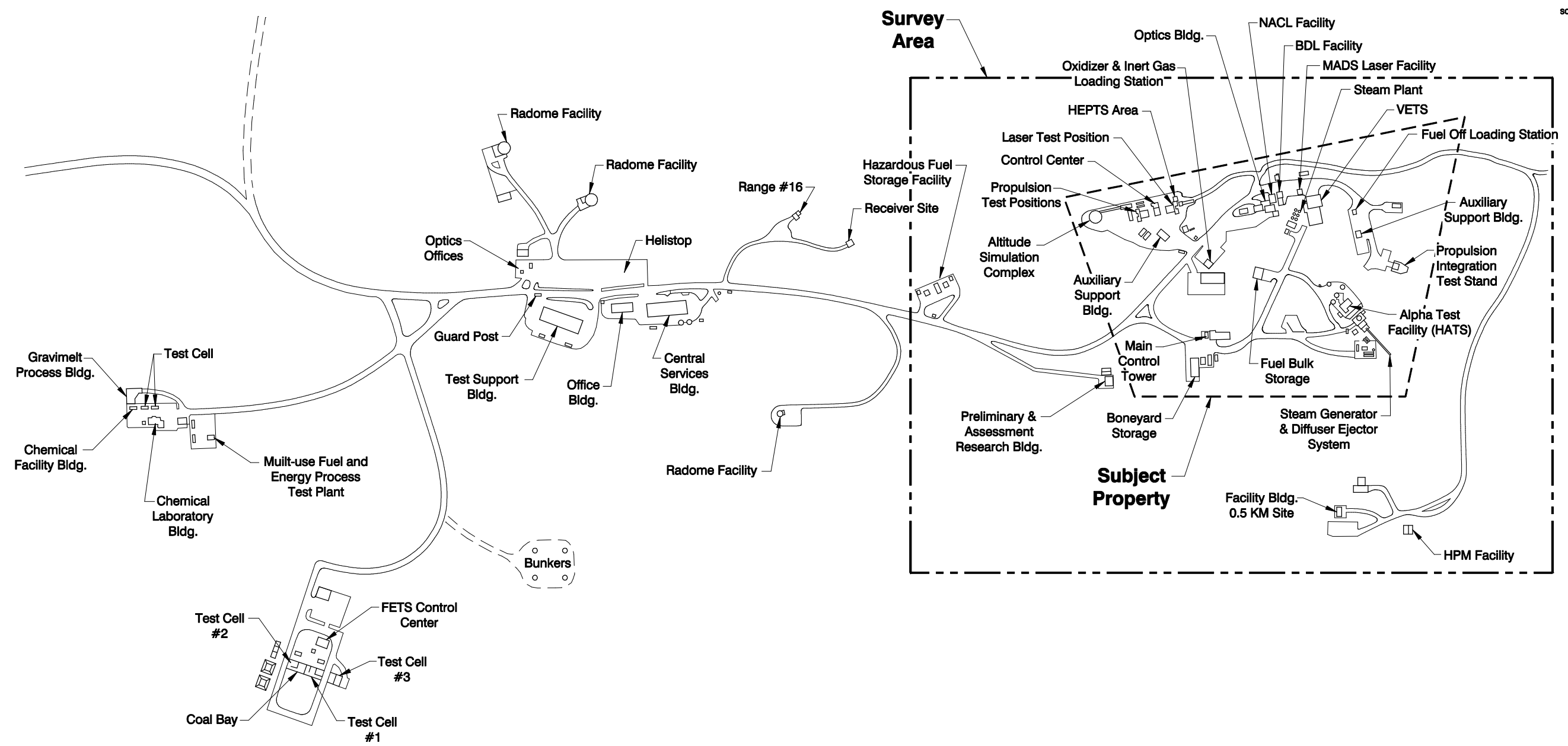
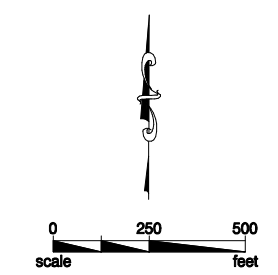


Figure 1-1

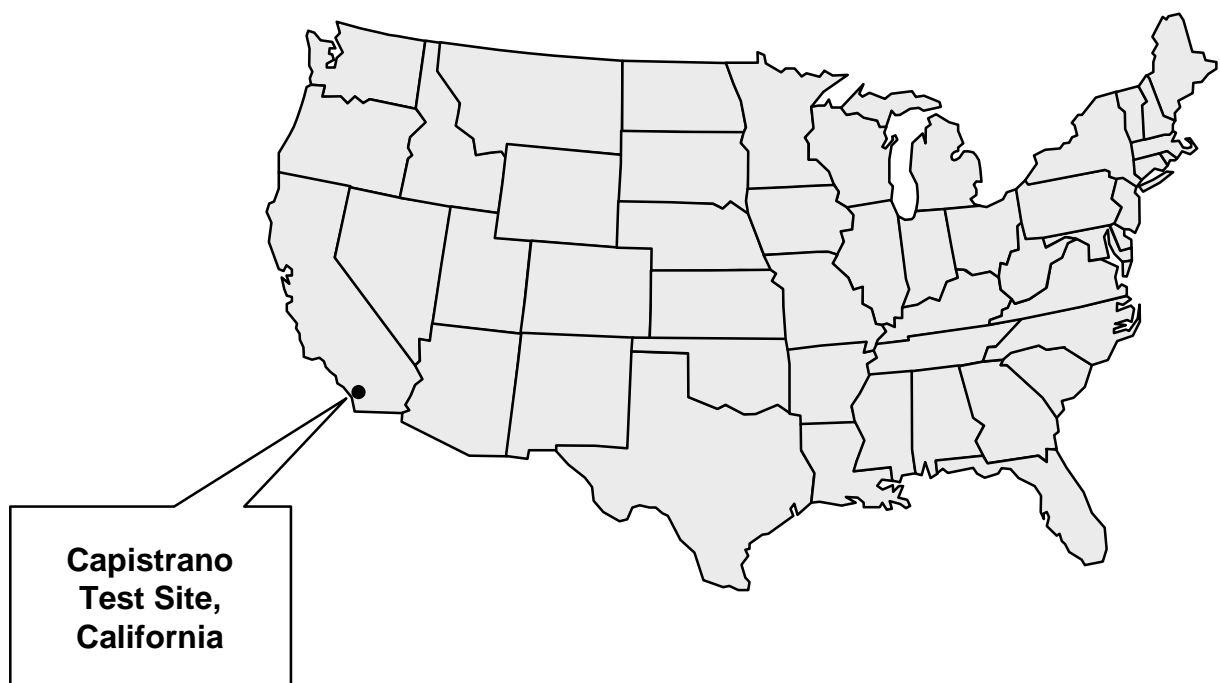
Regional Location Map

Capistrano Test Site



| LEGEND | |
|--------|-----------------------------------|
| FETS | Fossil Energy Test Site |
| HATS | High Altitude Test Stand |
| HEPTS | High Energy Propellant Test Stand |
| VETS | Vertical Engine Test Stand |
| NACL | Navy Chemical Laser |
| BDL | Baseline Demonstration Laser |
| MADS | Modular Army Demonstration System |
| HPM | High Power Microwave |
| MCC | Main Control Center |

Figure 1-2
 Survey Area for
 Subject Property EBS
 Capistrano Test Site



SURVEY METHODOLOGY

SECTION 2

SURVEY METHODOLOGY

The methods used to conduct the EBS for the subject property are described in this section.

2.1 APPROACH AND RATIONALE

The EBS followed a methodical process in which available information was analyzed and conclusions were drawn about the environmental condition of the subject property. First, real estate records, land use maps, and aerial photographs were reviewed to identify historical land uses, a primary indicator of potential contamination. Next, various environmental studies, reports, and field investigations were reviewed to identify areas where the presence (or absence) of contamination had been confirmed. Available local, state, and federal environmental records were reviewed to identify potential areas of concern. Finally, TRW employees were interviewed, and physical inspections of the property and facilities were conducted to identify any additional evidence of staining, distressed vegetation, or other indications of contamination.

The result of the data gathering process was a collection of component information that, when assembled, provides a picture of the property's condition enabling the researchers to sort the property into defined environmental condition categories and identify data gaps.

The major components of this analysis were: a documents review; inspections of property; and interviews with CTS personnel. Each of the major components of the analysis are described below.

2.1.1 Description of Documents Reviewed

The records search of available documentation focused primarily on records, reports, and maps maintained by TRW Incorporated at CTS, and environmental records maintained by local, state, and federal agencies.

Various studies, investigations, and inspections that consider environmental conditions, including regulatory compliance issues, have been conducted by TRW, the Air Force, and other federal and state agencies in the past several years. The results of these studies and investigations provided the initial baseline used in developing this EBS. Upon completion of the records search, actual documents located and reviewed included the following:

- EDR Online Environmental Records Data Search, July 24, 1998.

- Natural Resources Conservation Service, Soil Survey, Orange County and Western Part of Riverside, 1978.
- Strategic Defense Systems Program Office, Environmental Assessment for Continued Development and Operation of the High Power Microwave System, Capistrano Test Site, California, February 1989.
- Environmental Impact Report for Renewal of Use Permit No. 3472, TRW Capistrano Test Site, October 25, 1978.
- Surface Impoundment Closure Plan for the Capistrano Test Site, November 1987.
- Final Closure Report for Surface Impoundments at the TRW Capistrano Test Site, October 12, 1988.
- Final Report for Underground Gasoline Tank Replacements at the TRW Capistrano Test Site, October 1988.
- TRW Capistrano Test Site Biological Resources Assessment and Planning Guidelines, August 1990.
- Transformer PCB Test Results, 1992.
- Water Quality Management Plan A9692, December 7, 1993.
- CTS Asbestos Locations, March 16, 1995.
- TRW Capistrano Test Site Emergency Response Plan, January 1996.
- Spill Prevention Control and Countermeasure Plan, March 21, 1997.
- Aboveground Tank System and Secondary System Inspection Form, June 30, 1999.
- Material Safety Data Sheets for pesticides used at Capistrano Test Site, 1999.
- Presentation material regarding purpose and operation of Capistrano Test Site, July 20, 1999.
- Air Quality Permits, July 21, 1999.
- United States Geological Survey, San Clemente, California, Quadrangle, 7.5 Minutes Series Topographic Map, 1968, Photorevised 1975.
- Aerial photographs from 1952, 1977, 1981, 1987, 1990 and 1993.
- Historical topographic maps from 1902, 1949, 1968 and 1975.

2.1.2 Property Inspection

A VSI of the subject and adjacent property was conducted during a site visit on July 20-21, 1999. The VSI consisted of a vehicle and pedestrian reconnaissance. The purpose of the VSI was to determine or confirm the presence of recognized environmental conditions, including unusual odors, stained soil, stressed vegetation, leachate seeps, or other indications of potential contamination.

2.1.3 Personal Interviews

Primary contacts made during the preparation of the EBS were with TRW personnel from CTS. The following persons were interviewed during the EBS preparation:

Capistrano Test Site

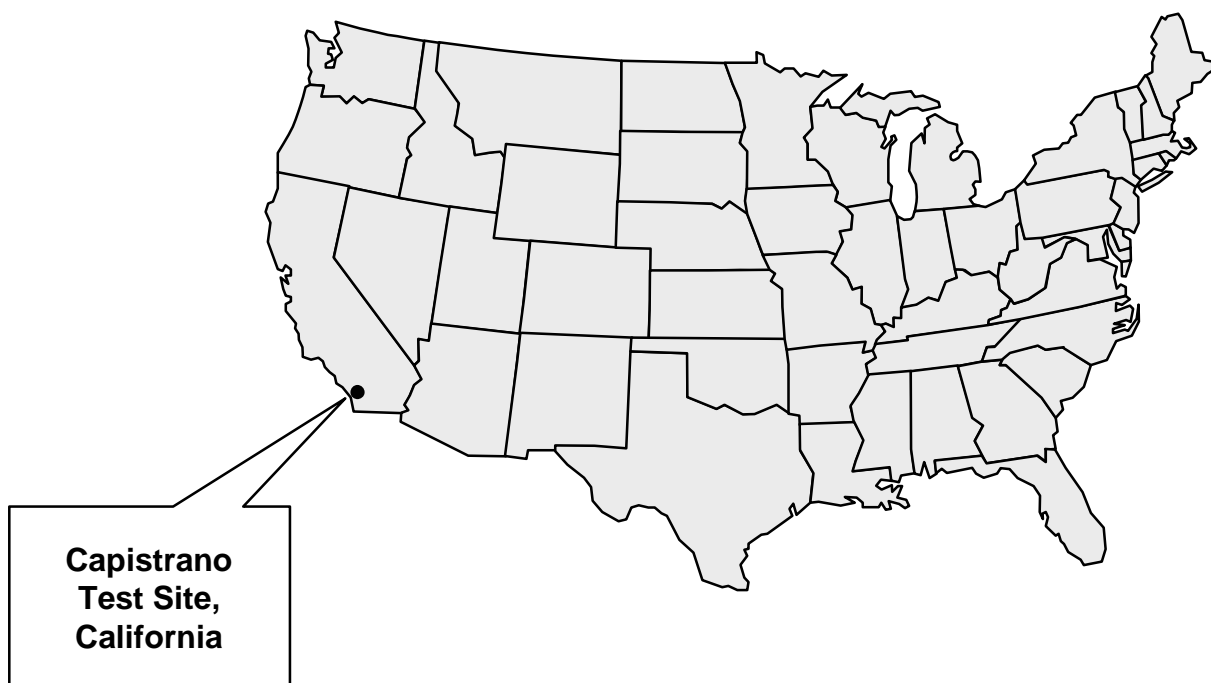
Richard K. Asher, Senior Environmental Engineer
Jerry Buckley, Manager, Facility Operations
Larry L. Gassert, Manager, Capistrano Test Site

Camp Pendleton

Dave Song, Assistant Chief of Staff, Environmental Security, IR Branch

2.1.4 Sampling

No sampling was conducted in support of the EBS.



FINDINGS FOR
SUBJECT PROPERTY

SECTION 3

FINDINGS FOR SUBJECT PROPERTY

This section of the EBS presents the findings of the records search, VSI, and interviews for the subject property.

3.1 HISTORY AND CURRENT USE

3.1.1 General Information

The CTS is located in the southernmost portion of Orange County in southern California. The CTS occupies approximately 2,770 acres of land with the subject property located on the southern exposure of a topographic height. San Clemente, California, is located approximately three miles to the west-southwest. The CTS was leased from the San Juan Company (Rancho Mission Viejo) in 1963, and the current lease extends through 2018. The Orange County use permit likewise extends through 2018. All three facilities comprising the subject property were built in the period 1963-1965 (Buckley, 1999).

3.1.2 Historical Use

The land where the CTS is situated is part of the Rancho Mission Viejo (Mission Viejo Grant). Prior to the lease, the land was apparently used for ranching purposes (Gassert, 1999). Developed areas of the CTS include approximately 100 acres out of the 2,770 acres total, with the undeveloped portion used for ranching. The terms of the lease require the removal of all structures and restoration of the property at lease expiration.

The original mission for the CTS was testing of the Apollo Program Lunar Expeditionary Module engine, and testing of rocket engines and systems has continued to the present. The CTS has conducted experimental, development, and qualification engineering test programs for (1) directed energy systems (high energy lasers and high power microwaves), (2) advanced propulsion (rocket engines and systems), (3) space communication (radar, antennas), (4) fossil fuel technologies, and (5) integration of hardware and processes with applications to the space, defense, and energy fields. Uses at the subject property have included (1), (2), and (5) from the previous sentence.

3.1.3 Current Use

The subject property is used for testing and development of directed energy systems and rocket engines and propulsion systems. Personnel levels fluctuate with up to 200

personnel at the site. Current levels are approximately 60. There are no housing facilities at the CTS.

3.2 ENVIRONMENTAL SETTING

3.2.1 Land Use

The Mission Viejo Ranch adjoins the CTS to the north and west; the Cleveland National Forest to the northeast; and Camp Pendleton, a U.S. Marine Corps installation, to the south and east in San Diego County. Portions of Camp Pendleton within one mile of the subject property include firing ranges and maneuver areas. Philco-Ford Aeronutronics previously leased a large tract immediately to the north of the CTS which was reported used for testing of depleted uranium munitions and other munitions research (Buckley, 1999). The facility lease ended in approximately 1990-1991 (Buckley, 1999), and the area has been restored.

3.2.2 Soils and Topography

The CTS is situated within the Pacific Border physiographic province (USGS, 1986), in mountainous terrain with elevations ranging from approximately 200 to 1,100 feet above sea level. Hills with slopes up to 37 degrees in inclination characterize the area. The subject property is located on the southern exposure of a topographic height with elevations ranging from approximately 610 feet to 710 feet above sea level. The Mission Viejo Fault runs from north to south through the CTS just east of the subject property (SDSPO, 1989).

There are no permanent natural surface waters in the CTS area (SDSPO, 1989). Runoff from the CTS drains into one of five canyons: Blind Canyon, Cristianitos Canyon, Gabino Canyon, La Paz Canyon, or Talega Canyon. All of the canyons flow into San Mateo Creek, which empties into the Pacific Ocean on the south side of San Clemente. Drainage from the subject property flows south into an unnamed tributary of Talega Canyon.

The soil under the majority of the site was formed from deposits of stream and marine alluvium. The area is underlain by the Santiago Formation west of the Mission Viejo Fault and the Silverado Formation east of the fault. Soils in the developed portion of the CTS range from one to four feet of silty sand to gravelly clay containing cobbles and pebbles. The upper 12 to 18 inches are generally loose and compressible, but below these depths the soil is dense and essentially non-compressible (TRW, 1978).

3.2.3 Drinking Water and Groundwater

There are no principal aquifers underlying the CTS (USGS, 1985). Drinking water is provided by bottled water, and two wells in the western portion of the CTS supply potable water from an alluvial aquifer for other uses. Depths to groundwater vary from

near surface adjacent to major drainages to over 100 feet. Boreholes drilled for geotechnical studies for facility designs found no free groundwater within 30 feet of the surface at the facility locations (TRW, 1978). Groundwater under the subject property is presumed to flow to the south and southwest to Talega Canyon, following the topographic slope.

3.2.4 Ecology

The CTS includes a variety of native and non-native plant communities. Sensitive communities (those likely to support sensitive plant and animal species) include native grasslands, coastal sage scrub, chaparral, oak woodlands, and willow woodlands. A biological resources assessment and planning guidelines report prepared in association with an application for an Orange County use permit found that the developed areas of the CTS are located where no significant impacts to biological resources would occur (TRW, 1990).

Amphibians and reptiles found in field surveys at the CTS include the western rattlesnake (*Crotalis viridis*), western fence lizard (*Sceloporus occidentalis*), and southern alligator lizard (*Gerrhonotus multicarinatus*), and the Pacific tree frog (*Hyla regilla*) (TRW, 1978). A California protected species, the arroyo toad, reportedly utilizes the Talega Canyon streambed (Asher, 1999).

Mammals include cattle, black-tailed mule deer, mountain lion, coyote, bobcat, and Beechey ground squirrels. Birds include red-tailed hawks, red-shouldered hawk, Cooper's hawk, and American kestrel.

Sensitive species found on the CTS include many-stemmed dudleya (*Dudleya multicaulis*), Orange County Turkish rugging (*Chorizanthe staticoides chrysacantha*), California juniper (*Juniperus californica*), San Diego cactus wren (*Camphlorhynchus brunneicapillus sandiegensis*), and California gnatcatcher (*Polioptila californica*).

3.3 HAZARDOUS SUBSTANCES

3.3.1 Hazardous Materials and Petroleum Products

The VSI, records search, and interviews indicate that hazardous materials currently and historically have been used in buildings on the subject property and at CTS.

In the HATS portion of the subject property, hazardous materials include deuterium, hydrogen, isopropyl alcohol, fluorine, nitrogen trifluoride, liquid nitrogen, helium, gaseous nitrogen, gaseous oxygen, sulfur hexafluoride. There is a 10,000-gallon aboveground tank for storage of isopropyl alcohol. There was no evidence of leakage or spills. Stains were evident on facilities throughout the site. The HATS includes large steam jet ejector systems which vent large quantities of water vapor to the atmosphere

during tests. These stains are reportedly due to rust in the ejector system that is flushed as tests are run (Asher, 1999).

In the HEPTS portion of the subject property, hazardous materials include hydrazine, hydrogen, deuterium, propane, liquid fluorine, nitrogen tetroxide, gaseous nitrogen, gaseous oxygen, sodium hydroxide, liquid nitrogen, nitrogen trifluoride, and hydrogen peroxide. There was no evidence of leakage or spills.

In the VETS portion of the subject property, hazardous materials include nitrogen trifluoride, liquid ammonia, potassium hydroxide, hydrogen hydroxide, deuterium, hydrogen, chlorine, fluorine, liquid nitrogen, helium, gaseous nitrogen, gaseous oxygen, and propane. There was no evidence of leakage or spills.

Secondary containment is included throughout the subject property. Therefore, spills would generally be contained prior to contact with soil or water. The cooling water was injected with chromate until 1986. Since that time, lime has been used to adjust the pH of the cooling water (Buckley, 1999).

There are eleven propane tanks on CTS that fuel emergency generators (Asher, 1999).

Minor releases of fluorine gas have occurred, resulting in minor damage to pipes and electrical systems (Asher, 1999). These releases would not cause contamination of the soil or water. Additionally there was minor leakage from a single drum of hydrazine within the last ten years that did not result in soil or groundwater contamination (Asher, 1999).

With its role as a research and development center, the inventory of chemicals used at CTS includes over 900 types. These types include gases, fuels, lubricants, adhesives, cleansers, solvents, acids, and paints. The material form, quantity, location, and hazardous classification of these chemicals are tracked, and storage and use practices appear excellent.

3.3.2 Hazardous and Petroleum Waste

The CTS disposes of hazardous waste under U.S. Environmental Protection Agency (USEPA) registration CAD000629402. Waste codes from manifests include D001, waste flammables; D002, waste corrosive liquid; D007, waste environmentally hazardous substances; U133 for aqueous hydrazine; and non-hazardous waste that included water and sludge from the cooling towers. The subject property contains several accumulation points for hazardous and petroleum waste. The containers are located in secondary containment palettes, and no evidence of spills or leaks was observed.

3.4 INSTALLATION RESTORATION PROGRAM CONTAMINATION

The CTS is not a government-owned facility and there are no Installation Restoration Program (IRP) sites.

3.5 STORAGE TANKS

3.5.1 Aboveground Storage Tanks

There are 38 aboveground storage tanks (AST) at the CTS containing various liquids, including water, chemicals, waste, and fuel (TRW, 1999a). These are regularly inspected and inspection records are maintained at the facility. Only four contain petroleum, specifically diesel. Capacities of the four diesel ASTs range from 110 gallons to 4,000 gallons, and a spill prevention control and countermeasure plan (SPCC) is in place for all four ASTs (TRW, 1997). Only the two smaller diesel ASTs are located on the subject property, containing 110 gallons and 250 gallons of diesel, respectively. There was no evidence of spills or leaks.

3.5.2 Underground Storage Tanks

According to CTS personnel, there are no underground storage tanks (UST) on the subject property nor have there been in the past (Asher, 1999). Two gasoline USTs (1,000 gallon and 2,000 gallon) at the main administrative center for CTS approximately one mile west of the subject property were replaced in 1988. The replacement tank was a 3,000-gallon double-wall fiberglass coated steel UST installed where the 2,000-gallon tank was located. Soil samples were analyzed for aromatic volatile organics with results below the detection limit for all analytes (TRW, 1988b).

3.5.3 Pipelines, Hydrant Fueling, and Transfer Systems

Based on the VSI and interviews, there are no hydrant fueling or transfer systems on the subject property. A petroleum pipeline crosses the CTS diagonally from northwest to southeast, but is not located on the subject property (TRW, 1996).

3.6 OIL/WATER SEPARATORS

Based on the VSI and interviews, there is no evidence of oil/water separators at the site.

3.7 PESTICIDES

Based on the VSI and interviews, only normal applications of pesticides occurred at the site. Pesticides used at the CTS include insecticides and herbicides (TRW, 1999b).

3.8 MEDICAL OR BIOHAZARDOUS WASTE

Based on the VSI and interviews, there is no evidence that medical or biohazardous waste has been stored or disposed at the subject property. A nurse at the main administrative center approximately one mile west of the subject property performs health monitoring, and sharps and bandage wastes are generated. These are disposed as medical waste (Asher, 1999).

3.9 ORDNANCE

Based on the VSI and interviews, there is no evidence that ordnance or ordnance disposal activities have been located on the subject property.

3.10 RADIOACTIVE WASTES

Based on the VSI and interviews, there is no evidence that radioactive wastes are present on the subject property. Low-level cesium isotopes are used in liquid level-measuring instruments at the subject property (Asher, 1999).

3.11 SOLID WASTE

Based on the VSI and interviews, there is no evidence that solid wastes are disposed on the subject property. Solid waste at the CTS is removed by a contractor.

3.12 GROUNDWATER

The general characteristics of groundwater under the subject property are discussed in Section 3.2.3. Based on the VSI and interviews, there is no evidence that activities at the subject property have contaminated the groundwater. As indicated in Section 3.13, soil and groundwater sampling conducted during closure of surface impoundments in 1987 and 1988 found no evidence of contamination (TRW, 1987; TRW, 1988a).

3.13 WASTEWATER TREATMENT, COLLECTION, AND DISPOSAL

The CTS is not connected to a central wastewater disposal system. Wastewater is treated in nine septic systems, including seven leach fields, one collection tank, and one aboveground aeration pond (TRW, 1993). The subject property is served by two leach fields, and the septic tanks are pumped and sludge disposed at a publicly owned treatment work (Asher, 1999).

The CTS formerly operated seven hypalon-lined surface impoundments that held cooling water or fire extinguishing water, five of which were located at the subject property. These impoundments were closed in 1988 pursuant to provisions of the California Toxic Pits Cleanup Act, and replaced with regulatory-compliant storage systems. Prior to the closure at the subject property, four subsurface soil borings were

drilled, sampled, and completed; and a monitor well was installed at the HATS site, sampled, and abandoned (TRW, 1987). During the closure, soil samples were taken at all of the impoundments (TRW, 1988). The analyses found no evidence of soil or groundwater contamination.

3.14 DRINKING WATER QUALITY

Bottled water is used for drinking purposes, although water produced by the two wells at the CTS is potable. Periodic testing of the water has found that the well water is consistently of good quality (TRW, 1993).

3.15 ASBESTOS

Asbestos is present in the facilities on the subject property, but is not considered a health risk unless disturbed (TRW, 1995). During the VSI, corrugated Transite panels that contain asbestos at the HEPTS site were noted.

3.16 POLYCHLORINATED BIPHENYLS

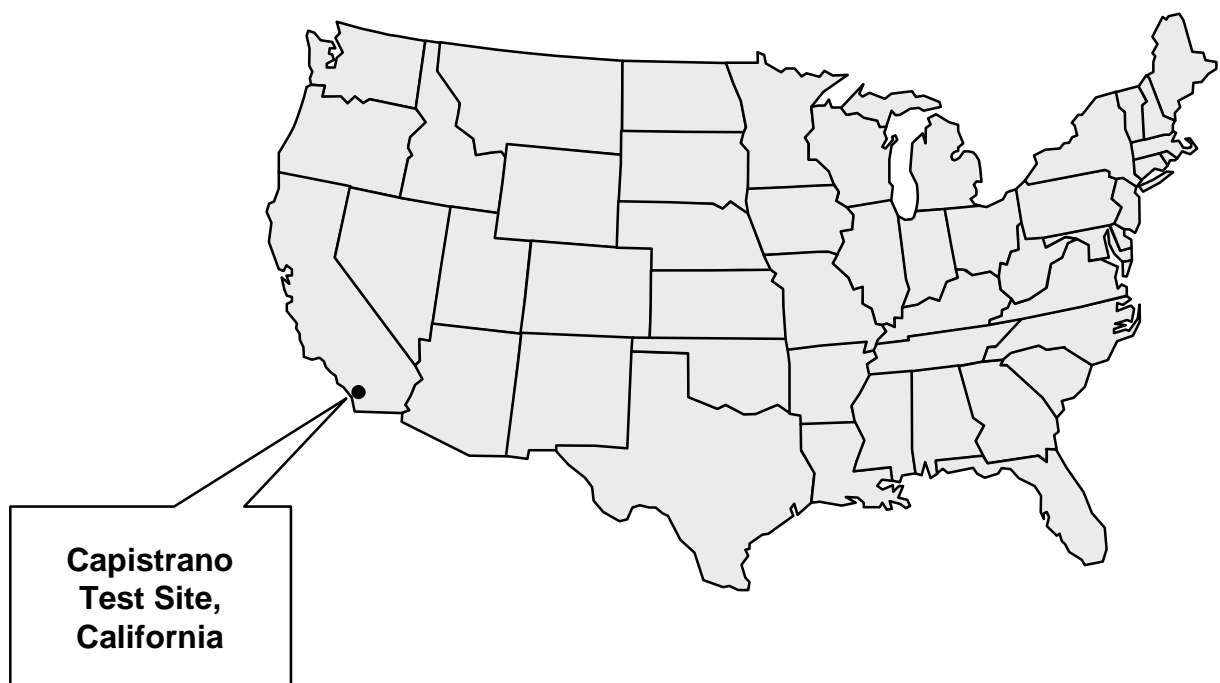
In 1991 and 1992, 96 transformers at the CTS were tested for polychlorinated biphenyls (PCB). Seventeen of the transformers had PCB concentrations in excess of five parts per million. The PCB-contaminated oil was removed from these 17 transformers and disposed (TRW, 1992). Based on the VSI and interviews, there was no evidence of PCB contamination.

3.17 RADON

The USEPA National Radon Database indicates that Orange County is in Radon Zone 3, with average indoor radon levels less than 2 picocuries per liter (pCi/L). The radon level above which the USEPA recommends radon mitigation measures is 4.0 pCi/L (EDR, 1999).

3.18 LEAD-BASED PAINT

According to CTS personnel, no lead abatement or testing has been conducted on buildings on the subject property (Asher, 1999). Given the age of the facilities and the types of components, the presence of lead-based paint (LBP) is likely.



FINDINGS FOR ADJACENT PROPERTIES

SECTION 4

FINDINGS FOR ADJACENT PROPERTIES

This section of the EBS presents the findings of the records search, VSIs, and interviews for adjacent properties.

In order to determine the potential for contamination of the property from adjacent sources, a review of local, state, and federal databases was conducted (EDR,1999). In addition, VSIs of adjacent properties were conducted, focusing on potential contamination pathways.

4.1 LAND USES

Adjacent land uses are described in Section 3.2.1, and generally include ranching to the north and west, and military uses to the south and east.

4.2 SURVEYED PROPERTIES

Property located within 0.25 miles of the subject was considered adjacent property and included in the July 20-21, 1999, VSI (Figure 1-3). Three nearby facilities on the CTS that were surveyed included the Hazardous Fuel Storage Facility (HFSF) to the west, the Preliminary Assessment and Research Building (PARB) to the southwest, and the High Power Microwave (HPM) facility to the south, all located on the CTS.

4.3 OFFSITE FINDINGS

No potential sources of contamination from the areas surrounding the subject site that could migrate into or affect the sites were observed during the vehicle and pedestrian reconnaissance (VSI).

The HFSF stores drums of fuel and oxidizers, with fuel in the western part separated by a berm from oxidizers in the eastern part. Each part has its own secondary containment system with locked valves that drain to the north. Fuel storage includes hydrazine, monomethyl hydrazine, Aerozine 50, diesel, and oil. Oxidizer storage includes dinitrogen tetroxide, nitrogen dioxide, chlorine trifluoride, chlorine, sulfuric acid, nitric acid, hydrogen peroxide, and tetrafluorohydrazine. A roof covers these areas which appeared in excellent condition during the VSI. There was no evidence of spills or leakage. Any spills would be directed to the north and would not affect the subject property.

The PARB is a small building used for optics research. There was no evidence of spills or leakage.

The HPM is an abandoned facility. Based on the VSI and interviews, there was no known usage of petroleum. A small domestic water tank with a bib is located near the HPM, along with a corrugated metal cylinder which protects components of the electrical system. A concrete block wall was reportedly used as a stand for a drone helicopter in a laser test (Buckley, 1999). Spent small arms cartridges were found near the facility. These were reportedly blanks used in an exercise by Marines from Camp Pendleton in the past year (Gassert, 1999). There was no evidence of spills or leakage.

Local, state, and federal records were reviewed to determine the potential for offsite contamination from adjacent properties. Table 4-1 identifies the minimum search distances used in the records search.

4.3.1 Installation Restoration Program Sites

Camp Pendleton is the only federal facility adjacent to the CTS, and no IRP sites are located within one mile of the subject property (Song, 1999).

4.3.2 Underground Storage Tanks

Based on the VSI and interviews, there are no USTs located on the subject property or within 0.25 mile of the subject property.

Table 4-1 Minimum Search Distances

| Record Source | Minimum Search Distance |
|--|-------------------------|
| Federal NPL site list | 1.5 mile |
| Federal CERCLIS list | 1.0 miles |
| Federal RCRA TSDF list | 1.0 mile |
| Federal RCRA generators list | 0.75 miles |
| Federal ERNS list | Property |
| State lists of hazardous waste sites identified for investigation or remediation (NPL and CERCLIS equivalents) | 1.5 mile |
| State landfill and/or solid waste disposal site lists | 1.0 miles |
| State leaking UST lists | 1.0 miles |
| State registered UST lists | 0.75 miles |

Source: EDR, 1999

4.3.3 Federal and State Database Review

The following federal and state databases were reviewed for the property for potential contamination sources. Information from these databases should be considered supplemental to other aspects of the study, and should not be relied on exclusively. The data base search revealed only CTS as a potential contamination source within the minimum search distances of the site.

National Priorities List (NPL) - The NPL is the list compiled by the USEPA pursuant to CERCLA 42 United States Code §9605(a)(8)(B) with the highest priority for cleanup pursuant to a hazard ranking system. A review of the NPL indicated no listed sites within 1 mile of the property (EDR, 1999).

Comprehensive Environmental Response, Compensation, and Liability Information System (CERCLIS) - CERCLIS includes the list of sites compiled by the EPA that have been investigated or are being investigated for a release or threatened release of hazardous substances pursuant to CERCLA. A review of the CERCLIS database indicated no listed sites within 1.0 miles of the property (EDR, 1999).

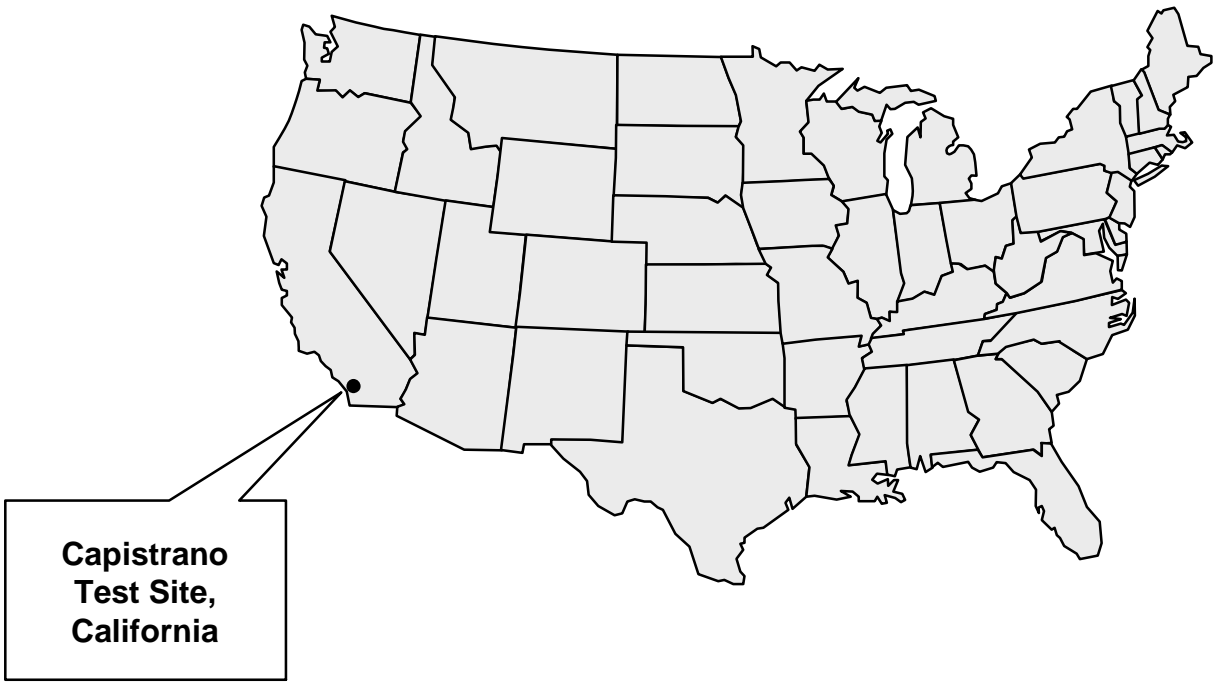
RCRA Generators/Transporters/Treatment, Storage, or Disposal (TSD) Facilities - Resource Conservation and Recovery Act (RCRA) generators are those persons or entities that generate hazardous waste as defined by RCRA. Transporters are those persons or entities that transport hazardous waste as defined and regulated by RCRA. TSD facilities are those facilities where treatment, storage, and/or disposal of hazardous wastes occur, as defined and regulated by RCRA. Columbus AFB is listed in the database as a large quantity generator. No small, or conditionally exempt small quantity generators listed in the RCRA generators database are located within 0.75 miles of the property. No RCRA listed transporters are located within 1.0 miles of the property. No TSD facilities are located within 1.0 miles of the site (EDR, 1999).

Emergency Response Notification System (ERNS) - The ERNS is a national database of reported releases of oil and hazardous substances in quantities greater than specified quantities. A search of the ERNS database found no reported releases on the subject property (EDR, 1999).

Toxic Release Inventory System (TRIS) - Section 313 of the Emergency Planning and Community Right-to-Know Act (also known as Title III of the Superfund Amendments and Reauthorization Act of 1986) requires the USEPA to establish an inventory of toxic chemicals emissions from certain facilities. A search of the TRIS database found no reported incidents for the subject property (EDR, 1999).

Solid Waste Disposal Sites - These are sites used for the disposal of solid wastes as defined by state solid waste regulations. A search of state database of permitted solid waste disposal and processing facilities found no sites within 1.0 miles from the property (EDR, 1999).

Underground Storage Tanks (UST) - These tanks are used to store petroleum products. A search of the state database for USTs and leaking USTs (LUST) found no USTs or LUSTs within 1.0 miles of the property (EDR, 1999).



APPLICABLE
REGULATORY
COMPLIANCE
ISSUES

SECTION 5

APPLICABLE REGULATORY COMPLIANCE ISSUES

This section is an overview of the potential regulatory compliance issues surrounding the lease or purchase of the property. Compliance issues include violations or potential violations of federal, state, or local laws and regulations that have occurred on the property of interest.

5.1 LIST OF COMPLIANCE ISSUES

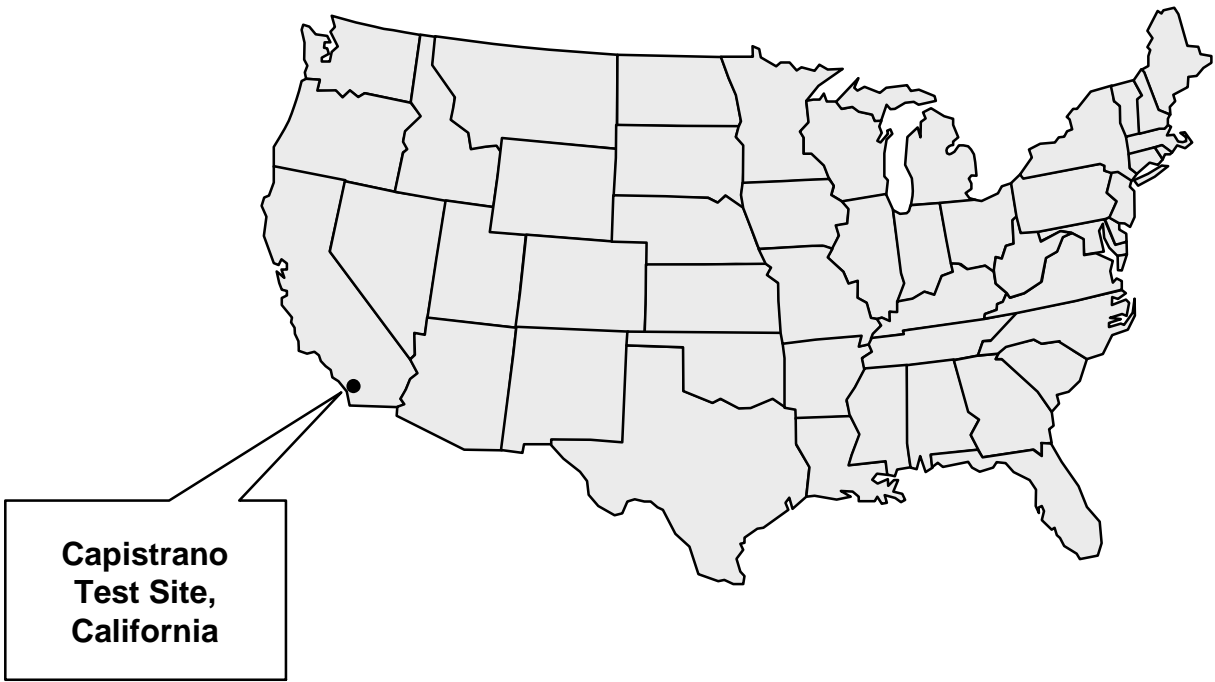
No compliance issues applicable to the proposed property lease were discovered during the EBS.

5.2 DESCRIPTION OF CORRECTIVE ACTIONS

Based on the VSI and interviews, no corrective actions are required.

5.3 ESTIMATES OF VARIOUS ALTERNATIVES

Based on the VSI and interviews, no estimates of various alternatives are required.



CONCLUSIONS

SECTION 6

CONCLUSIONS

Based on the records search, VSI, and interviews, historical use of the property has not caused contamination that would make the decision to conduct a property transaction on the subject site unreasonable. According to the categorization criteria presented in Section 1, the property is classified Category 1.

6.1 FACILITY MATRIX

Section not applicable

6.2 PROPERTY CATEGORIES MAP

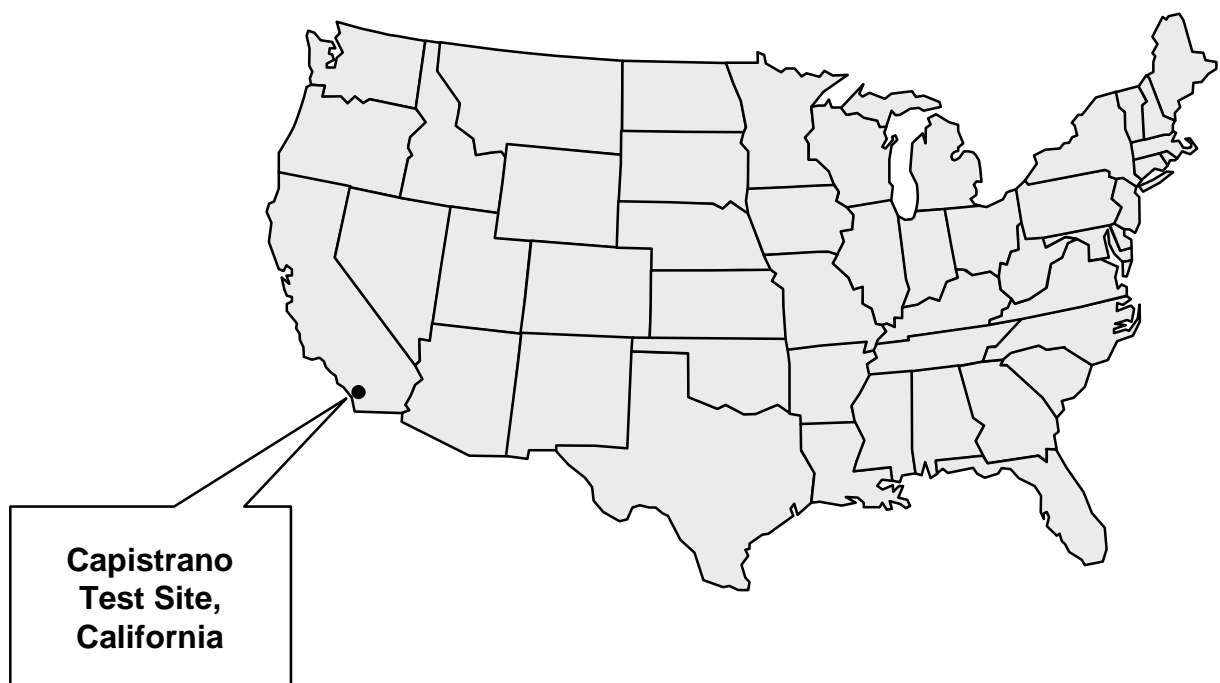
The subject property is considered Category 1.

6.3 RESOURCES MAP

Section not applicable

6.4 DATA GAPS

None.

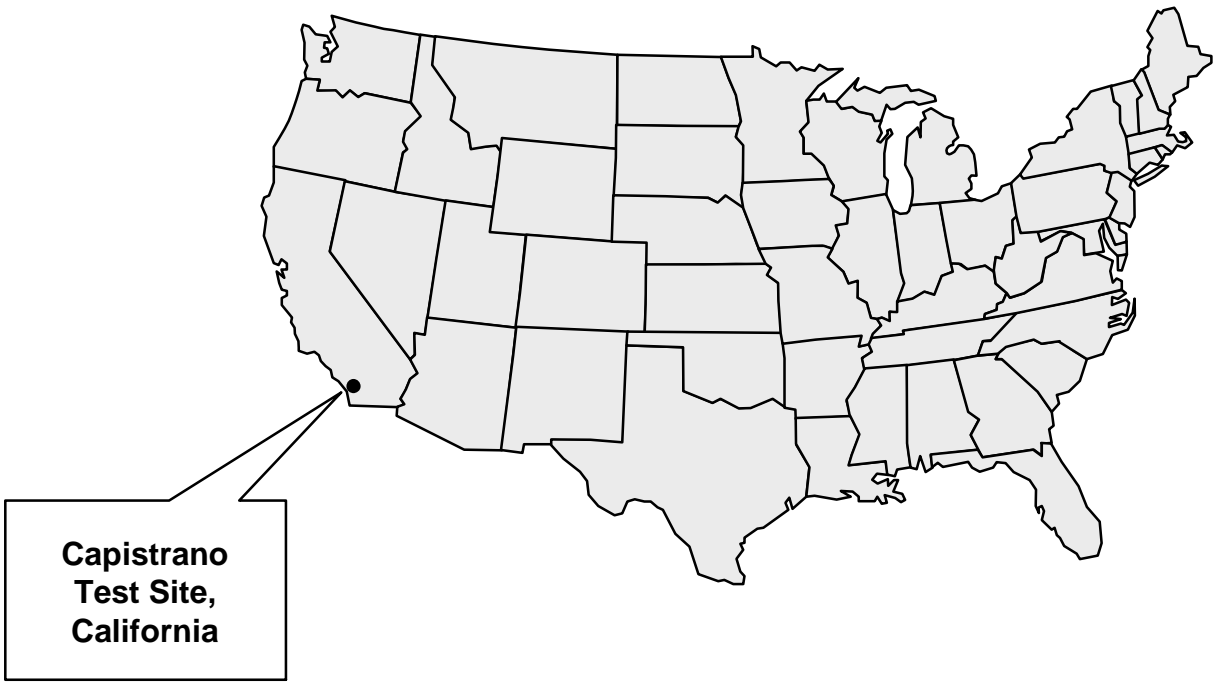


RECOMMENDATIONS

SECTION 7

RECOMMENDATIONS

Based on the records search, VSI, and interviews, the historical use of the property has not caused contamination that would indicate the need for further study of the property. According to the categorization criteria presented in Section 1, the property is classified Category 1.



CERTIFICATIONS

SECTION 8

CERTIFICATIONS

Parsons Engineering Science has conducted this Environmental Baseline Survey on behalf of the Air Force. Parsons Engineering Science has reviewed all appropriate records made available, and conducted visual site inspections of the selected facilities following an analysis of information during the records search. The information contained within the survey report is based on records made available and, to the best of Parsons Engineering Science's knowledge, is correct and current as of the date certified.

Certified by:

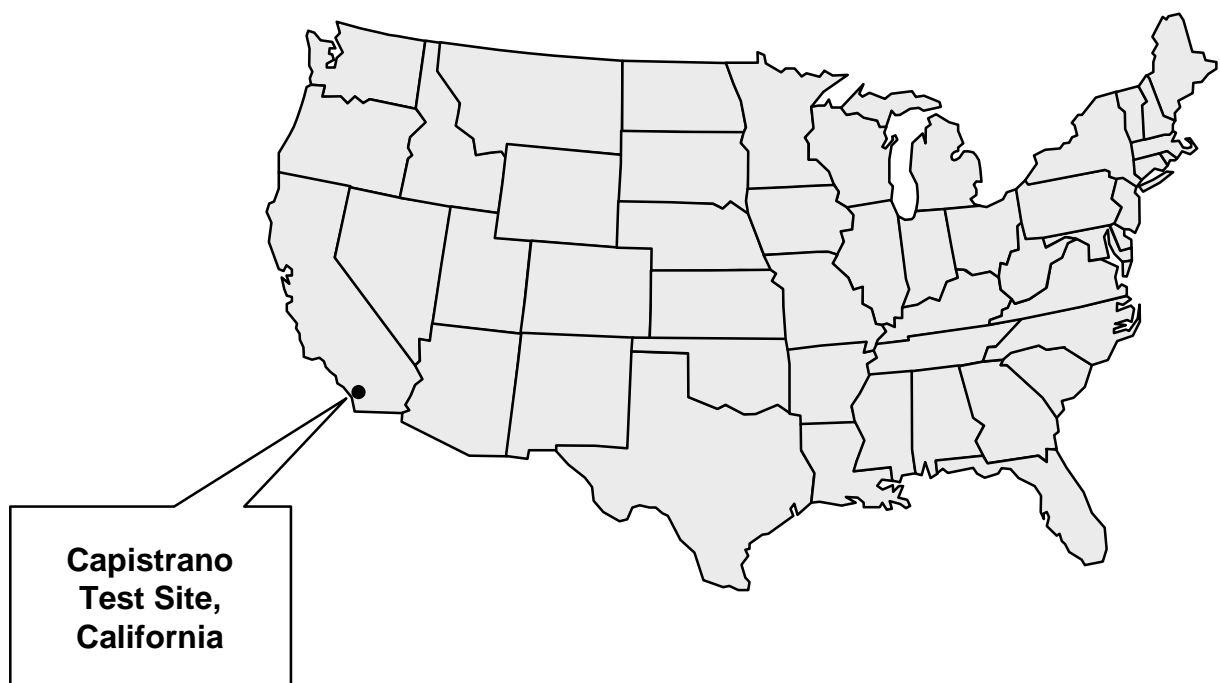
Craig McColloch
Parsons Engineering Science

Date

Approved by:

Chief, Environmental Management
Space and Missile Systems Center

Date



APPENDIX A
ABBREVIATIONS,
ACRONYMS AND TERMS

APPENDIX A**ABBREVIATIONS, ACRONYMS, AND TERMS****Section A - Abbreviations and Acronyms**

| | |
|-------------|--|
| AFI | Air Force Instruction |
| AST | Aboveground storage tank |
| ASTM | American Society for Testing and Materials |
| BMDO | Ballistic Missile Defense Organization |
| CERFA | Community Environmental Response Facilitation Act |
| CERCLA | Comprehensive Environmental Response, Compensation, and Liability Act |
| CERCLIS | Comprehensive Environmental Response, Compensation, and Liability Information System |
| CTS | Capistrano Test Site |
| EBS | Environmental Baseline Survey |
| ERNS | Emergency Response Notification System |
| HATS | High Altitude Test Stand |
| HEPTS | High Energy Propellant Test Stand |
| HFSF | Hazardous Fuel Storage Facility |
| HPM | High Power Microwave |
| IRP | Installation Restoration Program |
| LBP | Lead-Based Paint |
| LUST | Leaking Underground Storage Tank |
| NPL | National Priorities List |
| NRCS | Natural Resources Conservation Service |
| PCB | polychlorinated biphenyl |
| pCi/l | pico curies per liter |
| PARB | Preliminary Assessment and Research Building |
| RCRA | Resource Conservation and Recovery Act |
| SBL | Space-Based Laser |
| SDSPO | Strategic Defense Systems Program Office |
| <i>SWMU</i> | <i>Solid Waste Management Unit</i> |
| TRIS | Toxic Release Inventory System |
| TRW | TRW Incorporated |
| TSD | Treatment, Storage, or Disposal (facility) |
| USAF | United States Air Force |
| USC | United States Code |
| USEPA | United States Environmental Protection Agency |
| USGS | United States Geological Survey |
| UST | Underground Storage Tank |
| VETS | Vertical Engine Test Stand |
| VSI | Visual Site Inspection |

Section B - Definitions

| | |
|--|--|
| Acquisition | Any authorized method of obtaining Air Force control of and responsibility for real property. An acquisition may be a temporary or permanent interest in real property. Includes interagency transfers of real property accountability from other federal government agencies. Methods include purchase, condemnation, donation, exchange, leasing, licenses, permits, revestment and recapture. |
| Adjacent properties | Not only those properties contiguous to the boundaries of the installation or subject property, but also those properties relatively nearby that could pose significant environmental impact or concern on the installation or subject property. |
| Adjoining properties | Any real property or properties the border of which is contiguous or partially contiguous with that of the property, or that would be contiguous or partially contiguous with that of the property but for a street, road, or other public thoroughfare separating them. |
| Aerial photographs | Photographs taken from an airplane or helicopter (from a low enough altitude to allow identification of development and activities) of areas encompassing the property. Aerial photographs are often available from government agencies or private collections unique to a local area. |
| Approximate minimum search distance | The area for which records must be obtained and reviewed pursuant to Section 4.3, Offsite Findings. This may include areas outside the property and shall be measured from the nearest property boundary. This term is used in lieu of radius to include irregularly shaped properties. |
| Asbestos | Six naturally occurring fibrous minerals found in certain types of rock formations. Of the six, the minerals chrysotile, amosite, and crocidolite have been most commonly used in building products. When mined and processed, asbestos is typically separated into very thin fibers. Because asbestos is strong, incombustible, and corrosion-resistant, asbestos was used in many commercial products beginning early in this century and peaking in the period from World War II into the 1970s. When inhaled in sufficient quantities asbestos fibers can cause serious health problems. |
| Asbestos containing material (ACM) | Any material or product that contains more than 1% asbestos. |
| Comprehensive Environmental Response, Compensation, and Liability Information System (CERCLIS) | The list of sites compiled by EPA that EPA has investigated or is currently investigating for potential hazardous substances contamination for possible inclusion on the National Priorities List. |
| Construction debris | Concrete, brick, asphalt, and other such building materials discarded in the construction of a building or other improvement to property. |

| | |
|----------------------------|---|
| Contaminated public wells | Public wells used for drinking water that have been designated by a government entity as contaminated by toxic substances (e.g., chlorinated solvents), or as having water unsafe to drink without treatment. |
| Demolition debris | Concrete, brick, asphalt, and other such building materials discarded in the demolition of a building or other improvement to property. |
| Disposal | Any authorized method of permanently divesting the Air Force of control of and responsibility for real property. Includes fee conveyance and interagency transfers or other disposition. |
| Disposal by deed | A conveyance of fee or any easement interest in real property. |
| Drum | A container (typically, but not necessarily, holding 55 gallons (208 liters) of liquid) that may be used to store hazardous substances or petroleum products. |
| Dry wells | Underground areas where soil has been removed and replaced with pea gravel, coarse sand, or large rocks. Dry wells are used for drainage, to control storm runoff, for the collection of spilled liquids (intentional and non-intentional) and wastewater disposal (often illegal). |
| Due diligence | The process of inquiring into the environmental characteristics of a parcel of commercial real estate or other conditions, usually in connection with a commercial real estate transaction. The degree and kind of due diligence vary for different properties and differing purposes. |
| Dwelling | Structure or portion thereof used for residential habitation. |
| Environmental audit | The investigative process to determine if the operations of an existing facility are in compliance with applicable environmental laws and regulations. An environmental audit may include an environmental site assessment or, if prior audits are available, may be part of an environmental site assessment. |
| Environmental lien | A charge, security, or encumbrance upon title to a property to secure the payment of a cost, damage, debt, obligation, or duty arising out of response actions, cleanup, or other remediation of hazardous substances or petroleum products upon a property, including (but not limited to) liens imposed pursuant to CERCLA 42 USC § 9607(1) and similar state or local laws. |
| Environmental professional | A person possessing sufficient training and experience necessary to conduct a site reconnaissance, interviews, and other activities in accordance with ASTM Standard 1527-93, and from the information generated by such activities, having the ability to develop conclusions regarding recognized environmental conditions in connection with the property in question. An individual's status as an environmental professional may be limited to the type of assessment to be performed or to specific segments of the assessment for which the professional is responsible. The person may be an independent contractor or an employee of the user. |

| | |
|-------------------------------------|--|
| Environmental site assessment (ESA) | The process by which a person or entity seeks to determine if a particular parcel of real property (including improvements) is subject to recognized environmental conditions. At the option of the user, an environmental site assessment may include more inquiry than that constituting appropriate inquiry or, if the user is not concerned about qualifying for the innocent landowner defense, less inquiry than that constituting appropriate inquiry. An environmental site assessment is both different from and less rigorous than an environmental audit. |
| ERNS list | EPA's emergency response notification system list of reported CERCLA hazardous substance releases or spills in quantities greater than the reportable quantity, as maintained at the National Response Center. Notification requirements for such releases or spills are codified in 40 CFR Parts 302 and 355. |
| Federal Register (FR) | Publication of the United States government published daily (except for federal holidays and weekends) containing all proposed and final regulations and some other activities of the federal government. When regulations become final, they are included in the Code of Federal Regulations (CFR), as well as published in the Federal Register. |
| Fire insurance maps | Maps produced for private fire insurance map companies that indicate uses of properties at specified dates and that encompass the property. These maps are often available at local libraries, historical societies, private resellers, or from the map companies who produced them. |
| Hazardous substance | A substance defined as a hazardous substance pursuant to CERCLA 42 USC § 9601(14), as interpreted by EPA regulations and the courts: "(A) any substance designated pursuant to section 1321(b)(2)(A) of Title 33, (B) any element, compound, mixture, solution, or substance designed pursuant to section 9602 of this title, (C) any hazardous waste having the characteristics identified under or listed pursuant to section 3001 of the Solid Waste Disposal Act (42 USC § 6921) (but not including any waste the regulation of which under the Solid Waste Disposal Act (42 USC § 6901 et seq.) has been suspended by Act of Congress), (D) any toxic pollutant listed under section 1317(a) of Title 33, (E) any hazardous air pollutant listed under section 112 of the Clean Air Act (42 USC § 7412), and (F) any imminently hazardous chemical substance or mixture with respect to which the Administrator (of EPA) has taken action pursuant to section 2606 of Title 15. The term does not include petroleum, including crude oil or any fraction thereof which is not otherwise specifically listed or designated as a hazardous substance under subparagraphs (A) through (F) of this paragraph, and the term does not include natural gas, natural gas liquids, liquefied natural gas, or synthetic gas usable for fuel (or mixtures of natural gas and such synthetic gas)." |

| | |
|-----------------------------------|--|
| Hazardous waste | Any hazardous waste having the characteristics identified under or listed pursuant to section 3001 of the Solid Waste Disposal Act (42 USC § 6921) (but not including any waste the regulation of which under the Solid Waste Disposal Act (42 USC § 6901 et seq.) has been suspended by Act of Congress). The Solid Waste Disposal Act of 1980 amended RCRA. RCRA defines a hazardous waste, in 42 USC § 6903, as: “a solid waste, or combination of solid wastes, which because of its quantity, concentration, or physical, chemical, or infectious characteristics may (1) cause, or significantly contribute to an increase in mortality or an increase in serious irreversible, or incapacitating reversible, illness; or (B) pose a substantial present or potential hazard to human health or the environment when improperly treated, stored, transported, or disposed of, or otherwise managed.” |
| Interagency transfer | Transfer of federal government property accountability to or from other federal government agencies. |
| Key site manager | The person identified by the owner of a property as having good knowledge of the uses and physical characteristics of the property. |
| Landfill | A place, location, tract of land, area, or premises used for the disposal of solid wastes as defined by state solid waste regulations. The term is synonymous with the term solid waste disposal site and is also known as a garbage dump, trash dump, or similar term. |
| Local street directories | Directories published by private (or sometimes government) sources that show ownership, occupancy, and/or use of sites by reference to street addresses. Often local street directories are available at libraries of local governments, colleges or universities, or historical societies. |
| LUST sites | State lists of leaking underground storage tank sites. Section 9003 (h) of Subtitle I or RCRA gives EPA and states, under cooperative agreements with EPA, authority to clean up releases from UST systems or require owners and operators to do so. |
| Material safety data sheet (MSDS) | Written or printed material concerning a hazardous substance which is prepared by chemical manufacturers, importers, and employers for hazardous chemicals pursuant to OSHA’s Hazard Communication Standard, 29 CFR 1910.1200. |
| National Contingency Plan (NCP) | The National Oil and Hazardous Substances Pollution Contingency Plan, found at 40 CFR § 300, that is the EPA’s blueprint on how hazardous substances are to be cleaned up pursuant to CERCLA. |
| National Priorities List (NPL) | List compiled by EPA pursuant to CERCLA 42 USC § 9605(a)(8)(B) of properties with the highest priority for cleanup pursuant to EPA’s Hazard Ranking System |
| Obvious | That which is plain or evident; a condition or fact that could not be ignored or overlooked by a reasonable observer while visually or physically observing the property. |

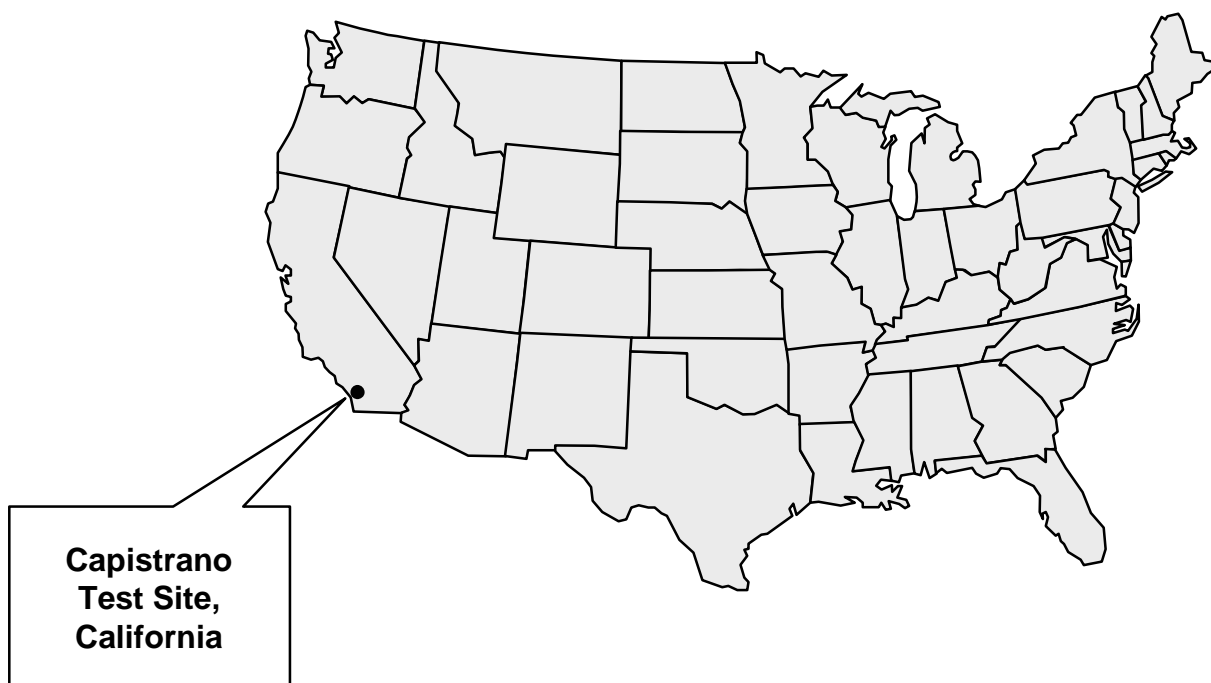
| | |
|--------------------------|--|
| Occupants | Those tenants, subtenants, or other persons or entities using the property or a portion of the property. |
| Owner | Generally the fee owner of record of the property. |
| Petroleum exclusion | The exclusion from CERCLA liability provided in 42 USC § 9601(14), as interpreted by the courts and EPA: “the term (hazardous substance) does not include petroleum, including crude oil or any fraction thereof which is not otherwise specifically listed or designated as a hazardous substance under subparagraphs (A) through (F) of this paragraph, and the term does not include natural gas, natural gas liquids, liquefied natural gas, or synthetic gas usable for fuel (or mixtures of natural gas and such synthetic gas).” |
| Petroleum products | Those substances included within the meaning of the petroleum exclusion to CERCLA, 42 USC section 9601(14), as interpreted by the courts and EPA, that is: “petroleum, including crude oil or any fraction thereof which is not otherwise specifically listed or designated as a hazardous substance under subparagraphs (A) through (F) of 42 USC section 9601(14), natural gas, natural gas liquids, liquefied natural gas, and synthetic gas usable for fuel (or mixtures of natural gas and such synthetic gas). (the word fraction refers to certain distillates of crude oil, including gasoline, kerosene, diesel oil, jet fuels, and fuel oil, pursuant to standard definitions of petroleum statistics)”. |
| Physical setting sources | Sources that provide information about the geologic, hydrogeologic, hydrologic, or topographic characteristics of a property. |
| Pits, ponds, or lagoons | Man-made or natural depressions in a ground surface that are likely to hold liquids or sludge containing hazardous substances or petroleum products. The likelihood of such liquids or sludge being present is determined by evidence of factors associated with the pit, pond, or lagoon, including, but not limited to, discolored water, distressed vegetation, or the presence of an obvious wastewater discharge. |
| Property | The real property that is the subject of the environmental site assessment. Real property includes buildings and other fixtures and improvements located on the property and affixed to the land. |
| Property tax files | The files kept for property tax purposes by the local jurisdiction where the property is located and includes records of past ownership, appraisals, maps, sketches, photos, or other information that is reasonably ascertainable and pertaining to the property. |
| RCRA generators | Those persons or entities that generate hazardous wastes, as defined and regulated by RCRA. |
| RCRA generators list | List kept by EPA of those persons or entities that generate hazardous wastes, as defined and regulated by RCRA. |
| RCRA TSD facilities | Those facilities on which treatment, storage, and/or disposal of hazardous wastes takes place, as defined and regulated by RCRA. |

| | |
|--|--|
| RCRA TSD facilities list | List kept by EPA of those facilities on which treatment, storage, and/or disposal of hazardous wastes takes place, as defined and regulated by RCRA. |
| Real Property | Land and fixtures and other improvements affixed thereto. |
| Reasonably ascertainable | Information that is (1) publicly available, (2) obtainable from its source within reasonable time and cost constraints, and (3) practically reviewable. |
| Recognized environmental conditions | The presence or likely presence of any hazardous substances or petroleum products on a property under conditions that indicate an existing release, a past release, or a material threat of a release of any hazardous substances or petroleum products into structures on the property or into the ground, groundwater, or surface water of the property. The term is not intended to include <i>de minimis</i> conditions that generally do not present a material risk of harm to public health or the environment and that generally would not be the subject of an enforcement action if brought to the attention of appropriate governmental agencies. |
| Recorded land title records | Records of fee ownership, leases, land contracts, easements, liens, and other encumbrances on or of the property recorded in the place where land title records are, by law or custom, recorded of the local jurisdiction in which the property is located. (Often such records are kept by a municipal or county recorder or clerk.) Such records may be obtained from title companies or directly from the local government agency. Information about the title to the property that is recorded in a US district court or any place other than where land title records are, by law or custom, recorded of the local jurisdiction in which the property is located, are not considered part of recorded land title records. |
| Records of emergency release notifications (SARA §304) | Section 304 of the Emergency Planning and Community Right-to-Know Act (EPCRA) or Title III of the Superfund Amendments and Reauthorization Act (SARA) requires operators of facilities to notify their local emergency planning committee (as defined in EPCRA) and state emergency response commission (as defined in EPCRA) of any release beyond the facility's boundary of any reportable quantity of any extremely hazardous substance. Often the local fire department is the local emergency planning committee. Records of such notifications are "Records of Emergency Release Notifications" (SARA § 304). |
| Records review | That component of an EBS that addresses what should be done in connection with the site visit. The site reconnaissance includes, but is not limited to, the site visit done in connection with such a Phase I Environmental Site Assessment. |
| Release | This term shall have the meaning provided in CERCLA, 42 USC. 9601(22). |

| | |
|-------------------------------------|---|
| Report | The written record of a transaction screen process as required by ASTM Standard 1527-93 or the written report prepared by the environmental professional and constituting part of a “Phase I Environmental Site Assessment.” |
| Site visit | The visit to the property during which observations are made constituting the site reconnaissance section of ASTM Standard 1527-93 and the site visit requirement of ASTM Standard 1528-93. |
| Solid waste disposal site | A place, location, tract of land, area, or premises used for the disposal of solid wastes as defined by state solid waste regulations. The term is synonymous with the term landfill, and is also known as a garbage dump, trash dump, or similar term. |
| Solvent | A chemical compound that is capable of dissolving another substance and is itself a hazardous substance, used in a number of manufacturing/industrial processes including but not limited to the manufacture of paints and coatings for industrial and household purposes, equipment clean-up, and surface degreasing in metal fabricating industries. |
| State registered USTs | State lists of underground storage tanks required to be registered under subtitle I, section 9002 of RCRA. |
| Storage | The holding of hazardous substances for a temporary period prior to the hazardous substances being either used, treated, transported, or disposed of. |
| Sump | A pit, cistern, cesspool, or similar receptacle where liquids drain, collect, or are stored. |
| TSD facility | Treatment, storage, or disposal facility (see RCRA TSD facilities). |
| Underground storage tank | Any tank, including underground piping connected to the tank, that is or has been used to contain hazardous substances or petroleum products and the volume of which is 10% or more beneath the surface of the ground. |
| USGS 7.5 Minute Topographic Map | The map (if any) available from or produced by the United States Geological Survey, entitled “USGS 7.5 Minute Topographic Map,” and showing the property. |
| Visually and/or physically observed | This term means visual observations made while walking through a property and the structures located on it and observations made by the sense of smell, particularly observations of noxious or foul odors. |
| Wastewater | Water that is or has been used (1) in an industrial or manufacturing process, (2) in an conveyor that has conveyed sewage, or (3) is directly related to manufacturing, processing, or raw materials storage areas at an industrial plant. Wastewater does not include water originating on or passing through or adjacent to a site, such as stormwater flows, that has not been used in industrial or manufacturing process, has not been combined with sewage, or is not directly related to manufacturing, processing, or raw materials storage areas at an industrial plant. |

Zoning/land use records Those records of the local government pertaining to the property indicating the uses permitted by the local government in particular zones within its jurisdiction. The records may consist of maps and/or written records. They are often located in the planning department of a municipality or county.

Source: ASTM, 1997 and AFI 32-7066



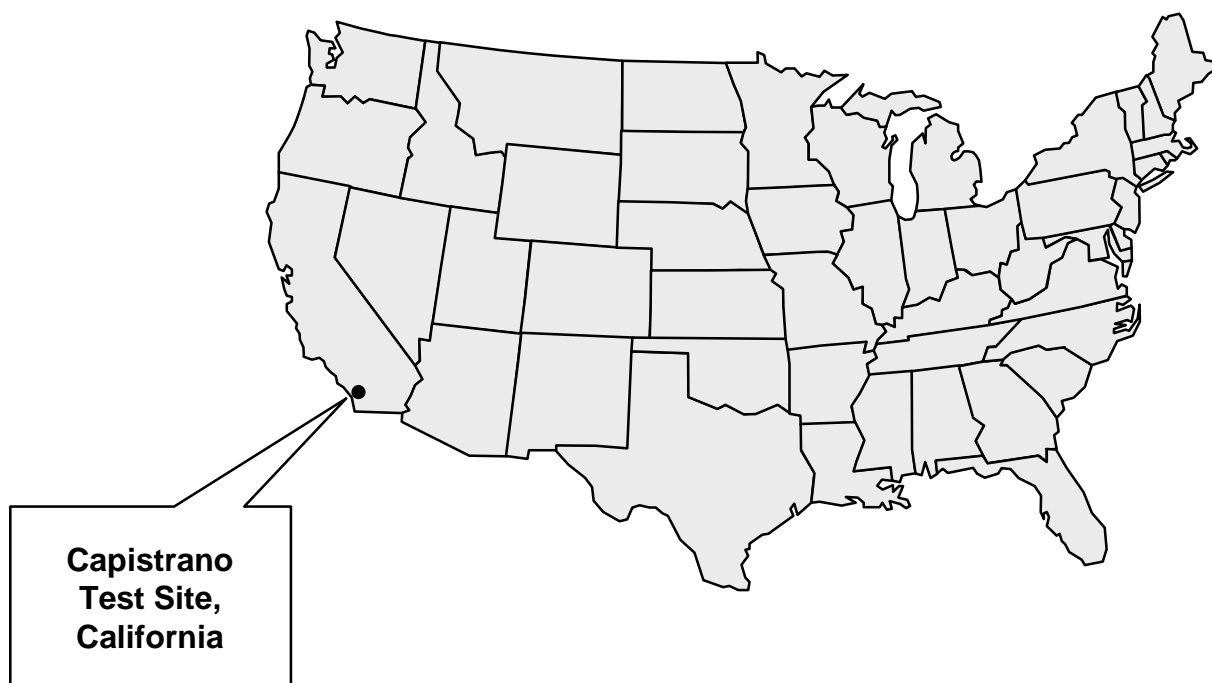
APPENDIX B REFERENCES

APPENDIX B

REFERENCES

- Asher, 1999. Richard K. Asher, Senior Environmental Engineer, Capistrano Test Site, Interview conducted July 20-21, 1999.
- ASTM, 1997. American Society for Testing and Materials, *Standard Practice for Environmental Site Assessments: Phase I Environmental Site Assessment Process*, E 1527-97, 1997.
- Buckley, 1999. Jerry Buckley, Manager, Facility Operations, Capistrano Test Site, Interview conducted July 20-21, 1999.
- EDR, 1999. Environmental Data Resources, Inc., Environmental Records Data Search, EDR Online Environmental Records Data Search, July 19, 1999.
- Gassert, 1999. Larry L. Gassert, Manager, Capistrano Test Site, Interview conducted July 20-21, 1999.
- NRCS, 1978. Natural Resources Conservation Service, *Soil Survey, Orange County and Western Part of Riverside*, 1978.
- SDSPO, 1989. Strategic Defense Systems Program Office, *Environmental Assessment for Continued Development and Operation of the High Power Microwave System*, Capistrano Test Site, California, February 1989.
- Song, 1999. Dave Song, Assistant Chief of Staff, Environmental Security, IR Branch, Camp Pendleton, Telephone interview, September 15, 1999.
- TRW, 1978. TRW Incorporated, *Environmental Impact Report for Renewal of Use Permit No. 3472, TRW Capistrano Test Site*, October 25, 1978.
- TRW, 1987. TRW Incorporated, *Surface Impoundment Closure Plan for the Capistrano Test Site*, November 1987.
- TRW, 1988a. TRW Incorporated, *Final Closure Report for Surface Impoundments at the TRW Capistrano Test Site*, October 12, 1988.
- TRW, 1988b. TRW Incorporated, *Final Report for Underground Gasoline Tank Replacements at the TRW Capistrano Test Site*, October 1988.
- TRW, 1990. TRW Incorporated, *TRW Capistrano Test Site Biological Resources Assessment and Planning Guidelines*, August 1990.
- TRW, 1992. TRW Incorporated, *Transformer PCB Test Results*, 1992.

- TRW, 1993. TRW Incorporated, *Water Quality Management Plan A9692*, December 7, 1993.
- TRW, 1995. TRW Incorporated, *CTS Asbestos Locations*, March 16, 1995.
- TRW, 1996. TRW Incorporated, *TRW Capistrano Test Site Emergency Response Plan*, January 1996.
- TRW, 1997. TRW Incorporated, *Spill Prevention Control and Countermeasure Plan*, March 21, 1997.
- TRW, 1999a. TRW Incorporated, *Aboveground Tank System and Secondary System Inspection Form*, June 30, 1999.
- TRW, 1999b. TRW Incorporated, *Material Safety Data Sheets for pesticides used at Capistrano Test Site*, 1999.
- TRW, 1999c. TRW Incorporated, *Presentation material regarding purpose and operation of Capistrano Test Site*, July 20, 1999.
- TRW, 1999d. TRW Incorporated, *Air Quality Permits*, July 21, 1999.
- USGS, 1975. United States Geological Survey, *San Clemente, California, Quadrangle, 7.5 Minutes Series Topographic Map, 1968, Photorevised 1975*.
- USGS, 1985. United States Geological Survey, *National Water Summary 1984 – Hydrologic Events, Selected Water-Quality Trends, and Ground-Water Resources*, Water Supply Paper 2275, 1985.
- USGS, 1986. United States Geological Survey, *National Water Summary 1985 – Hydrologic Events and Surface Water Resources*, Water Supply Paper 2300, 1986.



APPENDIX C
SITE PHOTOGRAPHS




Fluorine Tanks at HEPTS.



Satellite accumulation points at HATS with rust stains.



Non operating colling tower at HEPTS with asbestos containing panels.



HEPTS fuel and oxidizer tanks.



Satellite accumulation points at VETS



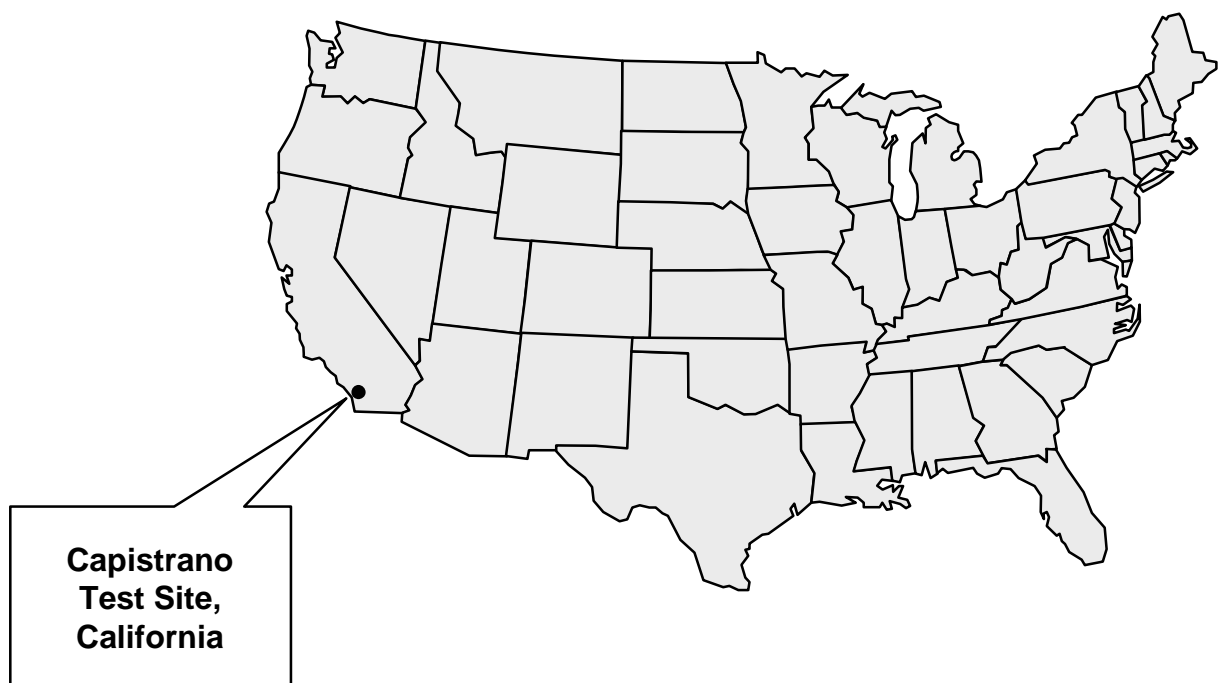
Scrubber at VETS



Steam plant and cooling water at VETS.



“Cistern” at high power microwave facility with water tank
in background.



APPENDIX D AERIAL PHOTOGRAPHS

APPENDIX D

SITE PHOTOGRAPHS

1952 AERIAL PHOTOGRAPH

1977 AERIAL PHOTOGRAPH

1981 AERIAL PHOTOGRAPH

1987 AERIAL PHOTOGRAPH (1 OF 3)

1987 AERIAL PHOTOGRAPH (2 OF 3)

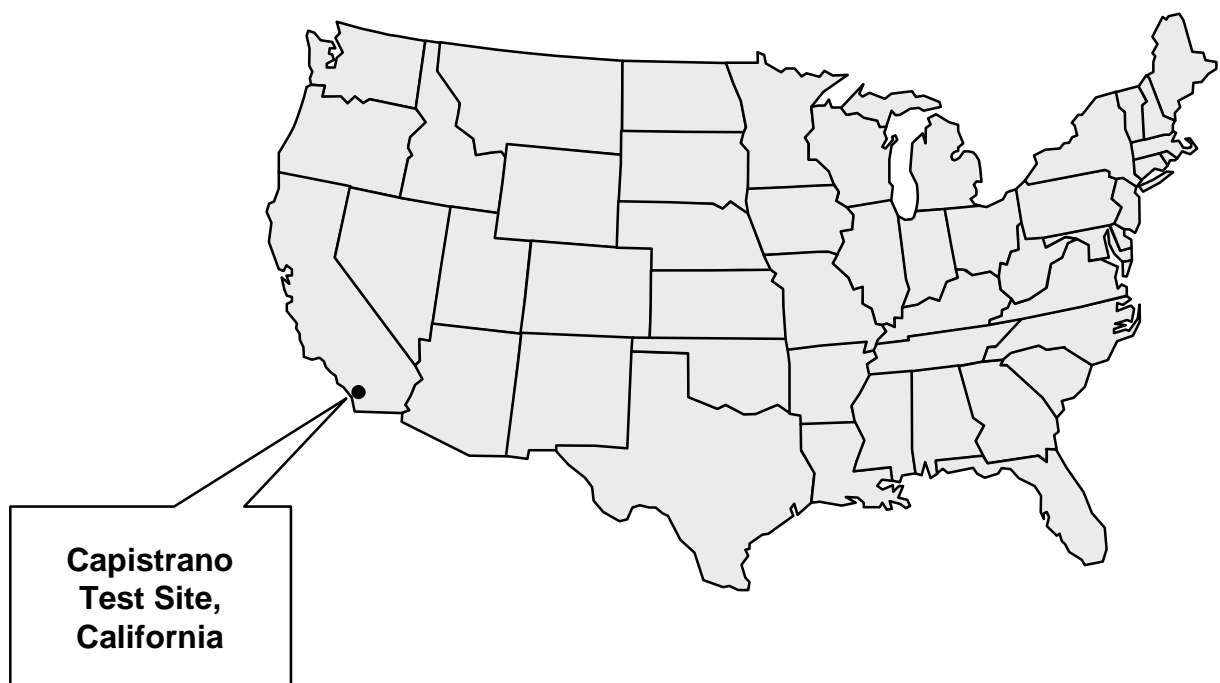
1987 AERIAL PHOTOGRAPH (3 OF 3)

1989 AERIAL PHOTOGRAPH

1990 AERIAL PHOTOGRAPH

1993 AERIAL PHOTOGRAPH

1994 AERIAL PHOTOGRAPH



APPENDIX E
HISTORIAL
TOPOGRAPHIC MAPS

APPENDIX E

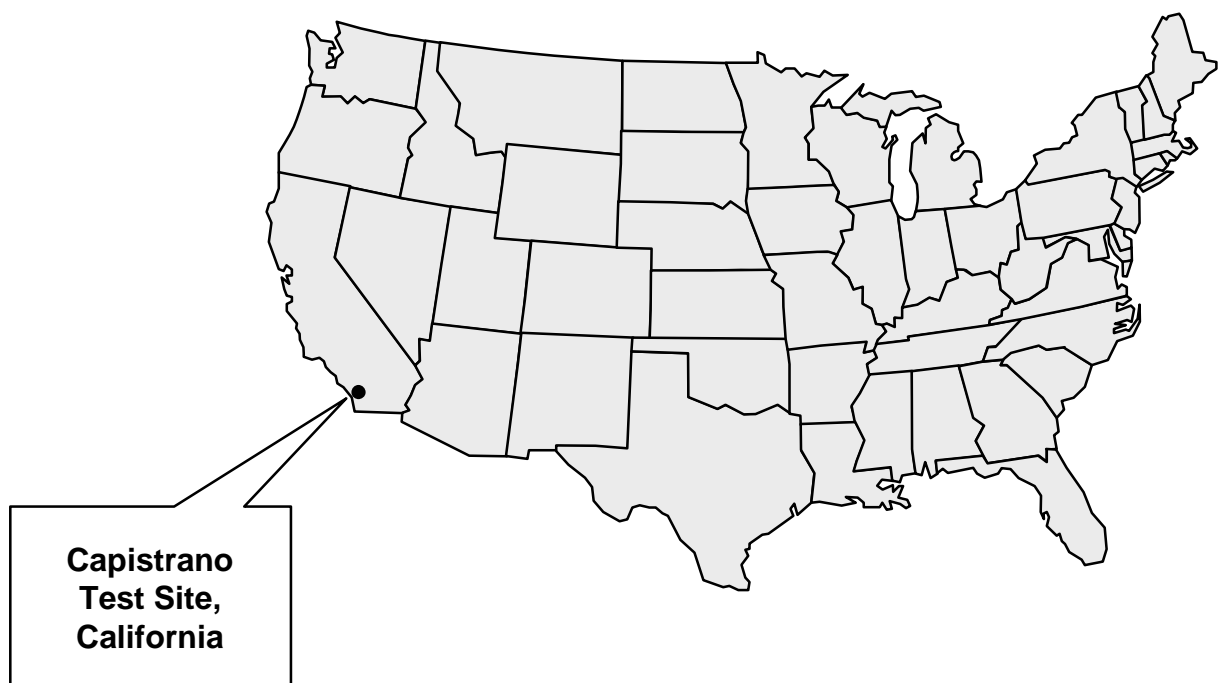
HISTORICAL TOPOGRAPHIC MAPS

1902 HISTORICAL TOPOGRAPHIC MAP


1949 HISTORICAL TOPOGRAPHIC MAP

1968 HISTORICAL TOPOGRAPHIC MAP

1975 HISTORICAL TOPOGRAPHIC MAP



APPENDIX F
EDR REPORT



The EDR-Radius Map with GeoCheck[®]

**Capistrano Test Site
Near San Clemente
San Juan Capistrano, CA 92675**

Inquiry Number: 391992.1s

July 19, 1999

The Source For Environmental Risk Management Data

3530 Post Road
Southport, Connecticut 06490

Nationwide Customer Service

Telephone: 1-800-352-0050
Fax: 1-800-231-6802
Internet: www.edrnet.com

TABLE OF CONTENTS

| <u>SECTION</u> | <u>PAGE</u> |
|--|-------------|
| Executive Summary | ES1 |
| Topographic Map | 2 |
| GeoCheck Summary | 3 |
| Overview Map | 5 |
| Detail Map | 6 |
| Map Summary - All Sites | 7 |
| Map Summary - Sites with higher or the same elevation as the Target Property | 8 |
| Map Findings | 9 |
| Orphan Summary | 10 |
| Zip Scan Report | 11 |
| <u>APPENDICES</u> | |
| GeoCheck Version 2.1 | A1 |
| Government Records Searched / Data Currency Tracking Addendum | A3 |

Thank you for your business.
Please contact EDR at 1-800-352-0050
with any questions or comments.

Disclaimer and Other Information

This Report contains information obtained from a variety of public and other sources and Environmental Data Resources, Inc. (EDR) makes no representation or warranty regarding the accuracy, reliability, quality, suitability, or completeness of said information or the information contained in this report. The customer shall assume full responsibility for the use of this report.

NO WARRANTY OF MERCHANTABILITY OR OF FITNESS FOR A PARTICULAR PURPOSE, EXPRESSED OR IMPLIED, SHALL APPLY AND EDR SPECIFICALLY DISCLAIMS THE MAKING OF SUCH WARRANTIES. IN NO EVENT SHALL EDR BE LIABLE TO ANYONE FOR SPECIAL, INCIDENTAL, CONSEQUENTIAL OR EXEMPLARY DAMAGES. COPYRIGHT (C) 1998 BY ENVIRONMENTAL DATA RESOURCES, INC. ALL RIGHTS RESERVED.

Unless otherwise indicated, all trademarks used herein are the property of Environmental Data Resources, Inc. or its affiliates.

EXECUTIVE SUMMARY

A search of available environmental records was conducted by Environmental Data Resources, Inc. (EDR). The report meets the government records search requirements of ASTM Standard Practice for Environmental Site Assessments, E 1527-97. Search distances are per ASTM standard or custom distances requested by the user.

The address of the subject property for which the search was intended is:

NEAR SAN CLEMENTE
SAN JUAN CAPISTRANO, CA 92675

No mapped sites were found in EDR's search of available ("reasonably ascertainable ") government records either on the subject property or within the ASTM E 1527-97 search radius around the subject property for the following Databases:

NPL:..... National Priority List
Delisted NPL:..... NPL Deletions
RCRIS-TSD:..... Resource Conservation and Recovery Information System
AWP:..... AWP
Cal-Sites:..... Cal-Sites
Notify 65:..... Notify 65
CHMIRS:..... California Hazardous Material Incident Report System
Cortese:..... Cortese
Toxic Pits:..... Toxic Pits
CERCLIS:..... Comprehensive Environmental Response, Compensation, and Liability Information System
CERC-NFRAP:..... Comprehensive Environmental Response, Compensation, and Liability Information System
CORRACTS:..... Corrective Action Report
SWF/LF:..... State Landfill
LUST:..... Leaking Underground Storage Tank Information System
UST:..... Hazardous Substance Storage Container Database
Ca. FID:..... CA FID
AST:..... Aboveground Petroleum Storage Tank Facilities
RAATS:..... RCRA Administrative Action Tracking System
WMUDS:..... WMUDS/SWAT
HAZNET:..... HAZNET
RCRIS-SQG:..... Resource Conservation and Recovery Information System
RCRIS-LQG:..... Resource Conservation and Recovery Information System
HMIRS:..... Hazardous Materials Information Reporting System
PADS:..... PCB Activity Database System
ERNS:..... Emergency Response Notification System
FINDS:..... Facility Index System/Facility Identification Initiative Program Summary Report
TRIS:..... Toxic Chemical Release Inventory System
TSCA:..... Toxic Substances Control Act
MLTS:..... Material Licensing Tracking System
NPL Lien:..... NPL Liens
Indus Site:..... Industrial Site
CA SLIC:..... CA SLIC regions.
Ca. BEP:..... CA Bond Exp. Plan
ROD:..... ROD
CONSENT:..... Superfund (CERCLA) Consent Decrees
Ca. WDS:..... CA WDS
S Bay Reg. 2:..... South Bay Region 2
Coal Gas:..... Former Manufactured gas (Coal Gas) Sites.
MINES:..... Mines Master Index File

Unmapped (orphan) sites are not considered in the foregoing analysis.

EXECUTIVE SUMMARY

Search Results:

Search results for the subject property and the search radius, are listed below:

Subject Property:

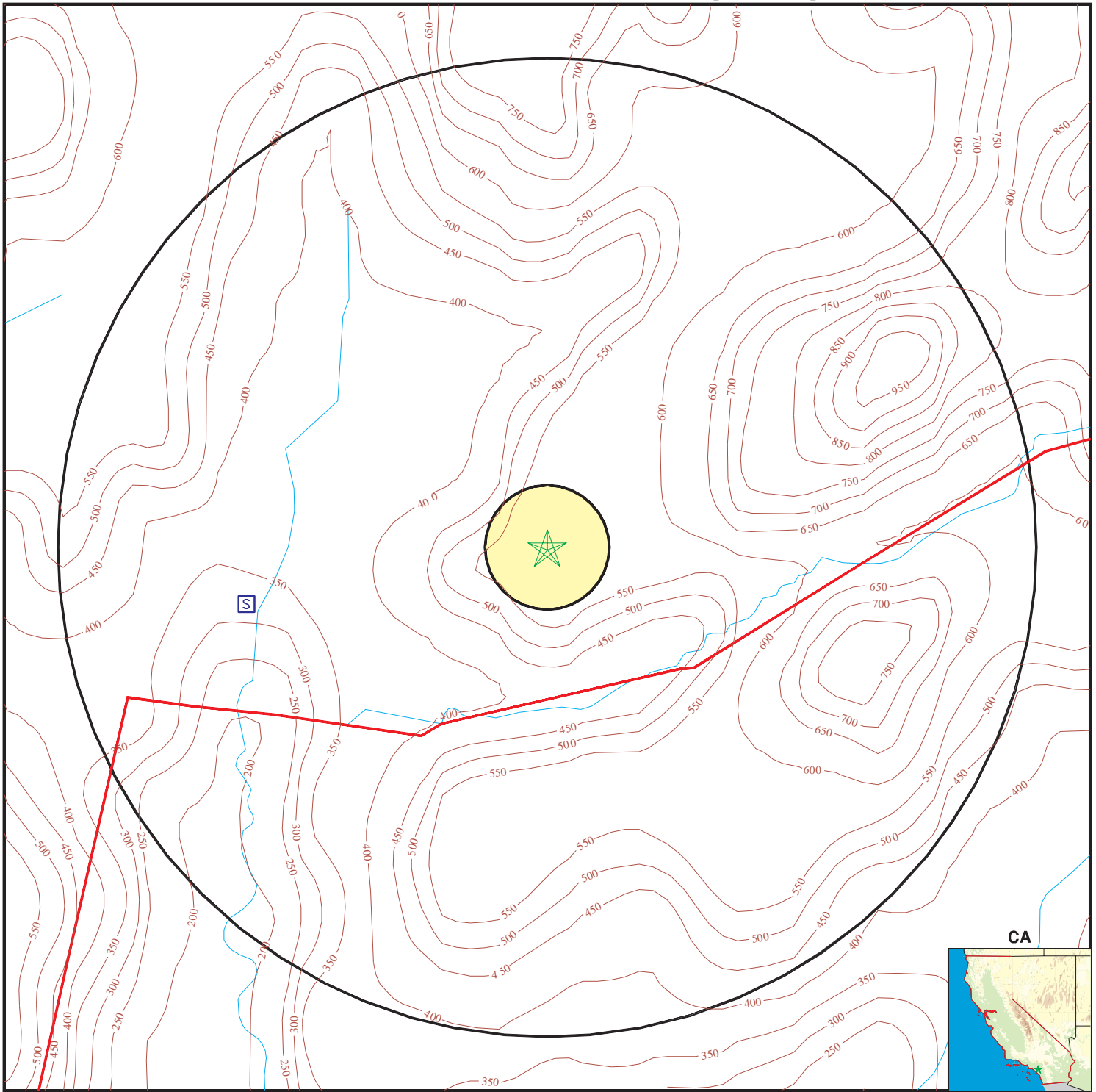
The subject property was not listed in any of the databases searched by EDR.

EXECUTIVE SUMMARY

Due to poor or inadequate address information, the following sites were not mapped:

| <u>Site Name</u> | <u>Database(s)</u> |
|--|--------------------|
| SIERRA SOILS | SWF/LF |
| LOMAS SAN JUAN MODEL HOME SITE | LUST |
| SAN JUAN COMPANY | UST |
| LAS PULGAS LANDFILL, IR SITE 8 | WMUDS |
| SAN ONOFRE LANDFILL, IR SITE 14 | WMUDS |
| IR SITE 22 - UNLINED SURFACE I | WMUDS |
| SITE #6-DRMO SCRAP YARD | WMUDS |
| SAN JUAN CAPISTRANO LANDFILL | WMUDS |
| CAPISTRANO USD | HAZNET |
| SAN JAUN CAPISTRANO EXXON | HAZNET |
| COUNTY ORANGE/EMA | HAZNET |
| COUNTY OF ORANGE/HARBORS BEACHES & PARKS | HAZNET |
| 1X FORD MOTOR LAND DEVELOPMENT CO | HAZNET |
| CAPISTRANO BUSINESS CENTER | HAZNET |

TOPOGRAPHIC MAP - 391992.1s - Parsons Engineering Science



- Major Roads
- Contour Lines
- Waterways
- Earthquake Fault Lines
- Earthquake epicenter, Richter 5 or greater
- Closest Federal Well in quadrant
- Closest State Well in quadrant
- Closest Public Water Supply Well

- Closest Hydrogeological Data
- Oil, gas or related wells



| | | | |
|-------------------------|------------------------------|-------------------|-----------------------------|
| TARGET PROPERTY: | Capistrano Test Site | CUSTOMER: | Parsons Engineering Science |
| ADDRESS: | Near San Clemente | CONTACT: | Craig McColloch |
| CITY/STATE/ZIP: | San Juan Capistrano CA 92675 | INQUIRY #: | 391992.1s |
| LAT/LONG: | 33.4628 / 117.5479 | DATE: | July 19, 1999 9:34 am |

GEOCHECK VERSION 2.1 SUMMARY

TARGET PROPERTY COORDINATES

Latitude (North): 33.462799 - 33° 27' 46.1"
 Longitude (West): 117.547897 - 117° 32' 52.4"
 Universal Transverse Mercator: Zone 11
 UTM X (Meters): 449084.9
 UTM Y (Meters): 3702536.5

USGS TOPOGRAPHIC MAP ASSOCIATED WITH THIS SITE

Target Property: 2433117-D5 SAN CLEMENTE, CA

GEOLOGIC AGE IDENTIFICATION†

Geologic Code: uK
 Era: Mesozoic
 System: Cretaceous
 Series: Upper Cretaceous

ROCK STRATIGRAPHIC UNIT†

Category: Stratified Sequence

GROUNDWATER FLOW INFORMATION

Groundwater flow direction for a particular site is best determined by a qualified environmental professional using site-specific well data. If such data is not reasonably ascertainable, it may be necessary to rely on other sources of information, including well data collected on nearby properties, regional groundwater flow information (from deep aquifers), or surface topography.‡

AQUIFLOW™** Search Radius: 2.000 Miles

| <u>MAP ID</u> | <u>DISTANCE FROM TP</u> | <u>DIRECTION FROM TP</u> | <u>GENERAL DIRECTION GROUNDWATER FLOW</u> |
|---------------|-------------------------|--------------------------|---|
| Not Reported | | | |

General Topographic Gradient at Target Property: General WSW
 General Hydrogeologic Gradient at Target Property: No hydrogeologic data available.
 Site-Specific Hydrogeological Data*:
 Search Radius: 2.0 miles
 Status: Not found

FEDERAL DATABASE WELL INFORMATION

| <u>WELL QUADRANT</u> | <u>DISTANCE FROM TP</u> | <u>LITHOLOGY</u> | <u>DEPTH TO WATER TABLE</u> |
|----------------------|-------------------------|------------------|-----------------------------|
| NO WELLS FOUND | | | |

STATE DATABASE WELL INFORMATION

| <u>WELL QUADRANT</u> | <u>DISTANCE FROM TP</u> |
|----------------------|-------------------------|
| Southern | >2 Miles |
| Western | 1 - 2 Miles |

STATE OIL/GAS WELL INFORMATION

| <u>API #</u> | <u>DISTANCE FROM TP</u> |
|----------------|-------------------------|
| NO WELLS FOUND | |

† Source: P.G. Schruben, R.E. Arndt and W.J. Bawiec, Geology of the Conterminous U.S. at 1:2,500,000 Scale - A digital representation of the 1974 P.B. King and H.M. Beikman Map, USGS Digital Data Series DDS - 11 (1994).
 ‡ U.S. EPA Ground Water Handbook, Vol I: Ground Water and Contamination, Office of Research and development EPA/625/6-90/016a, Chapter 4, page 78, September 1990.
 ** EDR AQUIFLOW™ information System of hydrogeologically determined groundwater flow directions at specific locations. See the date pages at the end of this report for a complete description.

GEOCHECK VERSION 2.1 SUMMARY

PUBLIC WATER SUPPLY SYSTEM INFORMATION

Searched by Nearest PWS.

NOTE: PWS System location is not always the same as well location.

PWS Name: CITY OF SAN CLEMENTE
100 AVENIDA PRESIDIO
SAN CLEMENTE, CA 92672

Location Relative to TP: >2 Miles West

PWS currently has or has had major violation(s) or enforcement: No

AREA RADON INFORMATION

EPA Radon Zone for ORANGE County: 3

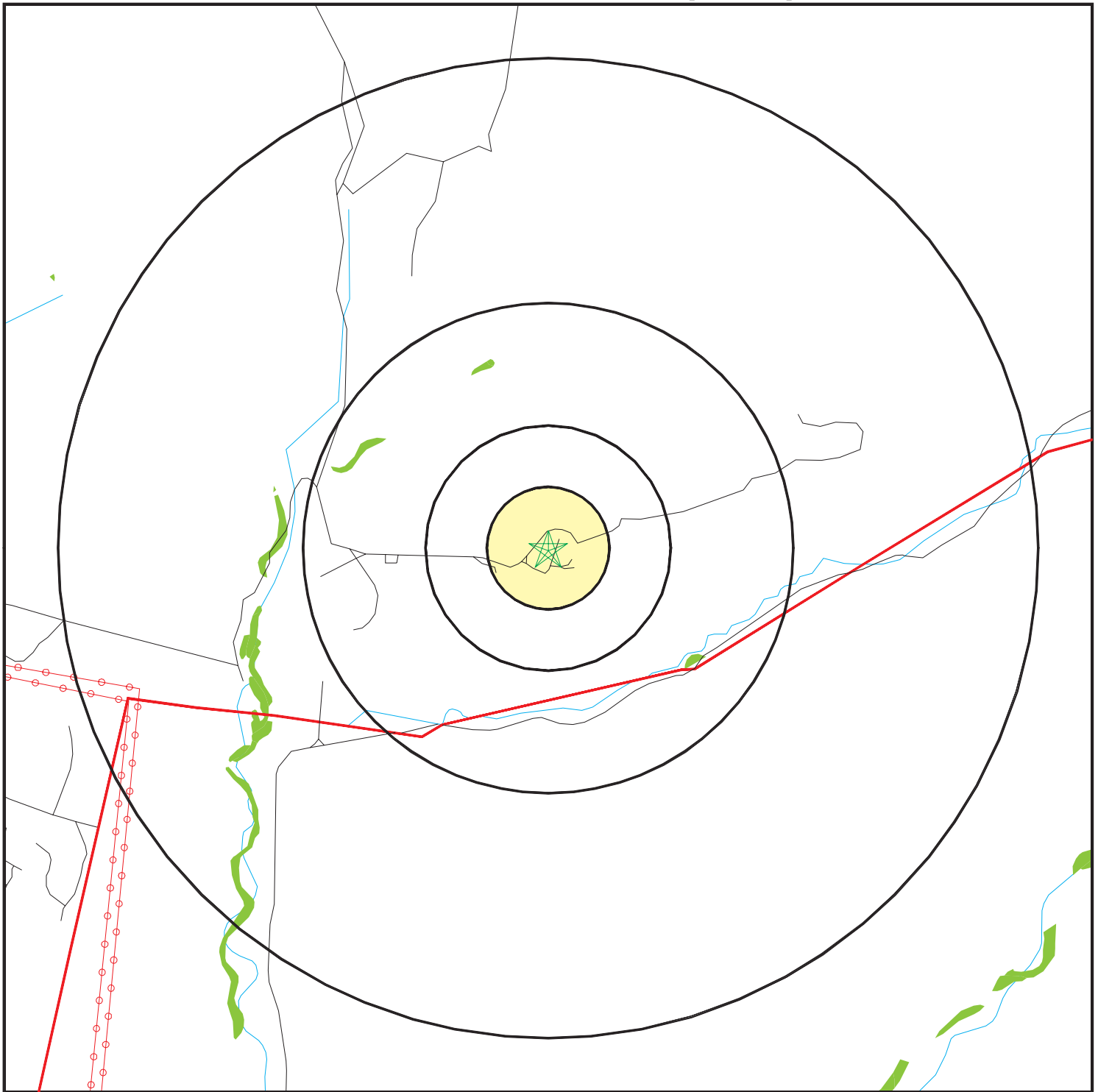
Note: Zone 1 indoor average level > 4 pCi/L.
: Zone 2 indoor average level >= 2 pCi/L and <= 4 pCi/L.
: Zone 3 indoor average level < 2 pCi/L.

Zip Code: 92675

Number of sites tested: 1

| Area | Average Activity | % <4 pCi/L | % 4-20 pCi/L | % >20 pCi/L |
|-------------------------|------------------|--------------|--------------|--------------|
| Living Area - 1st Floor | 0.500 pCi/L | 100% | 0% | 0% |
| Living Area - 2nd Floor | Not Reported | Not Reported | Not Reported | Not Reported |
| Basement | Not Reported | Not Reported | Not Reported | Not Reported |

OVERVIEW MAP - 391992.1s - Parsons Engineering Science



- ★ Target Property
- ▲ Sites at elevations higher than or equal to the target property
- ◆ Sites at elevations lower than the target property
- ▲ Coal Gasification Sites (if requested)
- ▨ National Priority List Sites
- ▨ Landfill Sites

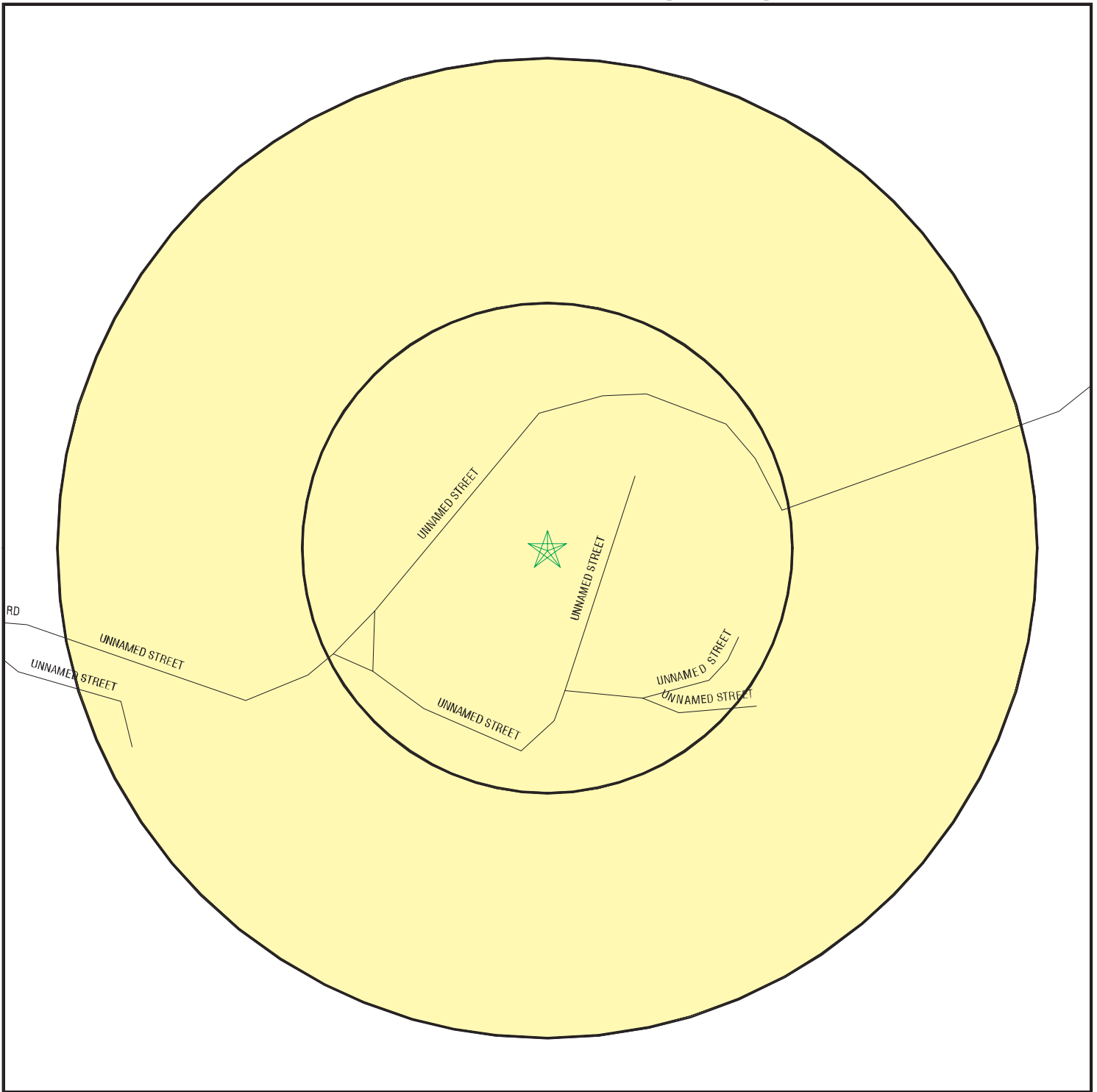
- ⚡ Power transmission lines
- ⚡ Oil & Gas pipelines
- ▨ 100-year flood zone
- ▨ 500-year flood zone
- Wetlands per National Wetlands Inventory (1994)



TARGET PROPERTY: Capistrano Test Site
 ADDRESS: Near San Clemente
 CITY/STATE/ZIP: San Juan Capistrano CA 92675
 LAT/LONG: 33.4628 / 117.5479

CUSTOMER: Parsons Engineering Science
 CONTACT: Craig McColloch
 INQUIRY #: 391992.1s
 DATE: July 19, 1999 9:33 am

DETAIL MAP - 391992.1s - Parsons Engineering Science



- ★ Target Property
- ▲ Sites at elevations higher than or equal to the target property
- ◆ Sites at elevations lower than the target property
- ⚙ Coal Gasification Sites (if requested)
- ⚡ Sensitive Receptors
- 🚧 National Priority List Sites
- 🗑 Landfill Sites

- ⚡ Power transmission lines
- ⚡ Oil & Gas pipelines
- 🌊 100-year flood zone
- 🌊 500-year flood zone



TARGET PROPERTY: Capistrano Test Site
 ADDRESS: Near San Clemente
 CITY/STATE/ZIP: San Juan Capistrano CA 92675
 LAT/LONG: 33.4628 / 117.5479

CUSTOMER: Parsons Engineering Science
 CONTACT: Craig McColloch
 INQUIRY #: 391992.1s
 DATE: July 19, 1999 9:33 am

MAP FINDINGS SUMMARY SHOWING ALL SITES

| Database | Target Property | Search Distance (Miles) | < 1/8 | 1/8 - 1/4 | 1/4 - 1/2 | 1/2 - 1 | > 1 | Total Plotted |
|----------------------|-----------------|-------------------------|-------|-----------|-----------|---------|-----|---------------|
| NPL | | 1.500 | 0 | 0 | 0 | 0 | 0 | 0 |
| Delisted NPL | TP | | NR | NR | NR | NR | NR | 0 |
| RCRIS-TSD | | 1.000 | 0 | 0 | 0 | 0 | NR | 0 |
| AWP | | 1.500 | 0 | 0 | 0 | 0 | 0 | 0 |
| Cal-Sites | | 1.500 | 0 | 0 | 0 | 0 | 0 | 0 |
| Notify 65 | | 1.500 | 0 | 0 | 0 | 0 | 0 | 0 |
| CHMIRS | | 1.500 | 0 | 0 | 0 | 0 | 0 | 0 |
| Cortese | | 1.500 | 0 | 0 | 0 | 0 | 0 | 0 |
| Toxic Pits | | 1.500 | 0 | 0 | 0 | 0 | 0 | 0 |
| CERCLIS | | 1.000 | 0 | 0 | 0 | 0 | NR | 0 |
| CERC-NFRAP | TP | | NR | NR | NR | NR | NR | 0 |
| CORRACTS | | 1.500 | 0 | 0 | 0 | 0 | 0 | 0 |
| State Landfill | | 1.000 | 0 | 0 | 0 | 0 | NR | 0 |
| LUST | | 1.000 | 0 | 0 | 0 | 0 | NR | 0 |
| UST | | 0.750 | 0 | 0 | 0 | 0 | NR | 0 |
| CA FID | | 0.750 | 0 | 0 | 0 | 0 | NR | 0 |
| AST | TP | | NR | NR | NR | NR | NR | 0 |
| RAATS | TP | | NR | NR | NR | NR | NR | 0 |
| WMUDS/SWAT | | 1.000 | 0 | 0 | 0 | 0 | NR | 0 |
| HAZNET | | 0.750 | 0 | 0 | 0 | 0 | NR | 0 |
| RCRIS Sm. Quan. Gen. | | 0.750 | 0 | 0 | 0 | 0 | NR | 0 |
| RCRIS Lg. Quan. Gen. | | 0.750 | 0 | 0 | 0 | 0 | NR | 0 |
| HMIRS | TP | | NR | NR | NR | NR | NR | 0 |
| PADS | TP | | NR | NR | NR | NR | NR | 0 |
| ERNS | TP | | NR | NR | NR | NR | NR | 0 |
| FINDS | TP | | NR | NR | NR | NR | NR | 0 |
| TRIS | TP | | NR | NR | NR | NR | NR | 0 |
| TSCA | TP | | NR | NR | NR | NR | NR | 0 |
| MLTS | TP | | NR | NR | NR | NR | NR | 0 |
| NPL Liens | TP | | NR | NR | NR | NR | NR | 0 |
| Industrial Site | TP | | NR | NR | NR | NR | NR | 0 |
| CA SLIC | | 1.000 | 0 | 0 | 0 | 0 | NR | 0 |
| CA Bond Exp. Plan | | 1.500 | 0 | 0 | 0 | 0 | 0 | 0 |
| ROD | | 1.500 | 0 | 0 | 0 | 0 | 0 | 0 |
| CONSENT | | 1.500 | 0 | 0 | 0 | 0 | 0 | 0 |
| CA WDS | TP | | NR | NR | NR | NR | NR | 0 |
| South Bay Region 2 | TP | | NR | NR | NR | NR | NR | 0 |
| Coal Gas | | 1.500 | 0 | 0 | 0 | 0 | 0 | 0 |
| MINES | | 0.750 | 0 | 0 | 0 | 0 | NR | 0 |

TP = Target Property

NR = Not Requested at this Search Distance

* Sites may be listed in more than one database

**MAP FINDINGS SUMMARY SHOWING
ONLY SITES HIGHER THAN OR THE SAME ELEVATION AS TP**

| Database | Target Property | Search Distance (Miles) | < 1/8 | 1/8 - 1/4 | 1/4 - 1/2 | 1/2 - 1 | > 1 | Total Plotted |
|----------------------|-----------------|-------------------------|-------|-----------|-----------|---------|-----|---------------|
| NPL | | 1.500 | 0 | 0 | 0 | 0 | 0 | 0 |
| Delisted NPL | TP | | NR | NR | NR | NR | NR | 0 |
| RCRIS-TSD | | 1.000 | 0 | 0 | 0 | 0 | NR | 0 |
| AWP | | 1.500 | 0 | 0 | 0 | 0 | 0 | 0 |
| Cal-Sites | | 1.500 | 0 | 0 | 0 | 0 | 0 | 0 |
| Notify 65 | | 1.500 | 0 | 0 | 0 | 0 | 0 | 0 |
| CHMIRS | | 1.500 | 0 | 0 | 0 | 0 | 0 | 0 |
| Cortese | | 1.500 | 0 | 0 | 0 | 0 | 0 | 0 |
| Toxic Pits | | 1.500 | 0 | 0 | 0 | 0 | 0 | 0 |
| CERCLIS | | 1.000 | 0 | 0 | 0 | 0 | NR | 0 |
| CERC-NFRAP | TP | | NR | NR | NR | NR | NR | 0 |
| CORRACTS | | 1.500 | 0 | 0 | 0 | 0 | 0 | 0 |
| State Landfill | | 1.000 | 0 | 0 | 0 | 0 | NR | 0 |
| LUST | | 1.000 | 0 | 0 | 0 | 0 | NR | 0 |
| UST | | 0.750 | 0 | 0 | 0 | 0 | NR | 0 |
| CA FID | | 0.750 | 0 | 0 | 0 | 0 | NR | 0 |
| AST | TP | | NR | NR | NR | NR | NR | 0 |
| RAATS | TP | | NR | NR | NR | NR | NR | 0 |
| WMUDS/SWAT | | 1.000 | 0 | 0 | 0 | 0 | NR | 0 |
| HAZNET | | 0.750 | 0 | 0 | 0 | 0 | NR | 0 |
| RCRIS Sm. Quan. Gen. | | 0.750 | 0 | 0 | 0 | 0 | NR | 0 |
| RCRIS Lg. Quan. Gen. | | 0.750 | 0 | 0 | 0 | 0 | NR | 0 |
| HMIRS | TP | | NR | NR | NR | NR | NR | 0 |
| PADS | TP | | NR | NR | NR | NR | NR | 0 |
| ERNS | TP | | NR | NR | NR | NR | NR | 0 |
| FINDS | TP | | NR | NR | NR | NR | NR | 0 |
| TRIS | TP | | NR | NR | NR | NR | NR | 0 |
| TSCA | TP | | NR | NR | NR | NR | NR | 0 |
| MLTS | TP | | NR | NR | NR | NR | NR | 0 |
| NPL Liens | TP | | NR | NR | NR | NR | NR | 0 |
| Industrial Site | TP | | NR | NR | NR | NR | NR | 0 |
| CA SLIC | | 1.000 | 0 | 0 | 0 | 0 | NR | 0 |
| CA Bond Exp. Plan | | 1.500 | 0 | 0 | 0 | 0 | 0 | 0 |
| ROD | | 1.500 | 0 | 0 | 0 | 0 | 0 | 0 |
| CONSENT | | 1.500 | 0 | 0 | 0 | 0 | 0 | 0 |
| CA WDS | TP | | NR | NR | NR | NR | NR | 0 |
| South Bay Region 2 | TP | | NR | NR | NR | NR | NR | 0 |
| Coal Gas | | 1.500 | 0 | 0 | 0 | 0 | 0 | 0 |
| MINES | | 0.750 | 0 | 0 | 0 | 0 | NR | 0 |

TP = Target Property

NR = Not Requested at this Search Distance

* Sites may be listed in more than one database

Map ID
Direction
Distance
Distance (ft.)
Elevation

MAP FINDINGS

Site Database(s) EDR ID Number
EPA ID Number

Coal Gas Site Search: No site was found in a search of Real Property Scan's ENVIROHAZ database.

NO SITES FOUND

ORPHAN SUMMARY

| City | EDR ID | Site Name | Site Address | Zip | Database(s) | Facility ID |
|---------------------|------------|--|--------------------------------|-------|-------------|--------------|
| CAMP PENDLETON | S103442730 | LAS PULGAS LANDFILL, IR SITE 8 | 43 AREA | 92055 | WMUDS | |
| CAMP PENDLETON | S103442729 | SAN ONOFRE LANDFILL,IR SITE 14 | 52 AREA | 92055 | WMUDS | |
| CAMP PENDLETON | S102556699 | IR SITE 22 - UNLINED SURFACE I | BLDG 23-88,MUNN FIELD MC AIRST | 92055 | WMUDS | |
| CAMP PENDLETON | S103442802 | SITE #6-DRMO SCRAP YARD | MARINE CORPS BASE, SITE 6 | 92055 | WMUDS | |
| SAN JUAN CAPISTRANO | S102807695 | CAPISTRANO USD | 26126 CALLE PERFECTO | 92675 | HAZNET | CAD981968951 |
| SAN JUAN CAPISTRANO | S103647937 | SAN JAUN CAPISTRANO EXXON | 26572 JUNIPERO | 92675 | HAZNET | CAL000074064 |
| SAN JUAN CAPISTRANO | S103442733 | SAN JUAN CAPISTRANO LANDFILL | NEAR SAN JUAN CREEK 300' N | | WMUDS | |
| SAN JUAN CAPISTRANO | S103653287 | COUNTY ORANGE/EMA | 3301 ORETAGA HWY | 92675 | HAZNET | CAC001110208 |
| SAN JUAN CAPISTRANO | S103653672 | COUNTY OF ORANGE/HARBORS BEACHES & PARKS | 33401 ORTEGA HWY/CASPERS PARK | 92675 | HAZNET | CAC000771808 |
| SAN JUAN CAPISTRANO | U003433403 | SAN JUAN COMPANY | 31471 ORTEGA HWY # 87 | 92675 | UST | |
| SAN JUAN CAPISTRANO | S100926569 | 1X FORD MOTOR LAND DEVELOPMENT CO | 3360 ORTIGA HIGHWAY | 92675 | HAZNET | CAC000749384 |
| SAN JUAN CAPISTRANO | S103648435 | CAPISTRANO BUSINESS CENTER | 27130 B PASEO ESTADA #501 | 92675 | HAZNET | CAC001223888 |
| SAN JUAN CAPISTRANO | S103340352 | SIERRA SOILS | 30921 LA PATA ROAD | | SWF/LF | 30-AB-0372 |
| SAN JUAN CAPISTRANO | S102432719 | LOMAS SAN JUAN MODEL HOME SITE | TRACT 10139 | 92675 | LUST | 9UT197 |

EDR ZIP Code Scan Report

| ZIP | EDR-ID | Facility ID | Name | Address | Map/Dir/Dist | City | State | Databases |
|--|------------|-------------|--------------------------------|-------------------------------|--------------|----------------|-------|---|
| ** - Indicates location may or may not be in requested radius. Site has not been assigned a latitude/longitude coordinate. Further review recommended. | | | | | | | | |
| 92055 | 1001209441 | | NAVY, DEPARTMENT OF THE | | ** | CAMP PENDLETON | CA | MLTS |
| 92055 | 95287307 | | | | ** | CAMP PENDELTON | CA | ERNS |
| 92055 | 96323534 | | | | ** | CAMP PENDELTON | CA | ERNS |
| 92055 | 963349720 | | | | ** | CAMP PENDELTON | CA | ERNS |
| 92055 | 96337731 | | | | ** | CAMP PENDELTON | CA | ERNS |
| 92055 | 96359969 | | | | ** | CAMP PENDELTON | CA | ERNS |
| 92055 | 96369521 | | | | ** | CAMP PENDELTON | CA | ERNS |
| 92055 | 97373372 | | | | ** | CAMP PENDELTON | CA | ERNS |
| 92055 | 97380143 | | | | ** | CAMP PENDELTON | CA | ERNS |
| 92055 | 97386590 | | | | ** | OCEANSIDE | CA | ERNS |
| 92055 | 97388183 | | | | ** | OCEANSIDE | CA | ERNS |
| 92055 | 97388333 | | | | ** | OCEANSIDE | CA | ERNS |
| 92055 | S102006558 | 9 000000718 | DEL MAR BOAT BASIN | | ** | CAMP PENDLETON | CA | WDS |
| 92055 | S103442731 | | BOX CANYON LANDFILL, IR SITE 7 | | ** | CAMP PENDLETON | CA | WMUDS/SWAT |
| 92055 | S103472064 | 9UT631 | AREA 16 TANK U16114E #1 | U16114E #1 MCB | ** | CAMP PENDLETON | CA | LUST |
| 92055 | S103472066 | 9UT633 | AREA 16 TANK U16144-E #2 | U16144-E 2 MCB | ** | CAMP PENDLETON | CA | LUST |
| 92055 | S101541387 | H32114 | SAN ONOFRE TRUCK SCALES | HY 5 SOUTH | ** | SAN ONOFRE | CA | HMMD |
| 92055 | S101272840 | 37970009 | CAMP PENDLETON MARINE COR | 125 000 ACRES 35 MI N. OF SAN | ** | OCEANSIDE | CA | CORTESE, CAL-SITES (ASPIS), CAL-SITES (AWP) |
| 92055 | 93301625 | | AIR STATION | AIR STATION | ** | CAMP PENDLETON | CA | ERNS |
| 92055 | 94354004 | | 21 AREA OF THE BASE | 21 AREA OF THE BASE | ** | CAMP PENDLETON | CA | ERNS |
| 92055 | S102556693 | | 31 AREA ACU-5 (LCAC) | 31 AREA | ** | CAMP PENDLETON | CA | WMUDS/SWAT |
| 92055 | S103442730 | | LAS PULGAS LANDFILL, IR SITE 8 | 43 AREA | ** | CAMP PENDLETON | CA | WMUDS/SWAT |
| 92055 | S103442729 | | SAN ONOFRE LANDFILL,IR SITE 14 | 52 AREA | ** | CAMP PENDLETON | CA | WMUDS/SWAT |
| 92055 | S100740405 | H80143 | MWR EXCHANGE | AREA 11 BLDG 1106 | ** | CAMP PENDLETON | CA | HMMD |
| 92055 | S100740407 | H80145 | LIBRARY | AREA 11 BLDG 1122 | ** | CAMP PENDLETON | CA | HMMD |
| 92055 | S100740409 | H80147 | 1ST MAR DIV HQ | AREA 11 BLDG 1133 | ** | CAMP PENDLETON | CA | HMMD |
| 92055 | S100740950 | H80713 | CIS | AREA 11 BLDG 1164 | ** | CAMP PENDLETON | CA | HMMD |
| 92055 | S100740406 | H80144 | US MARINE CORP | AREA 11 BLDG 21 | ** | CAMP PENDLETON | CA | HMMD |
| 92055 | S100740408 | H80146 | US MARINE CORP | AREA 11 BLDG 31 | ** | CAMP PENDLETON | CA | HMMD |
| 92055 | S100740410 | H80148 | US MARINE CORP | AREA 11 BLDG 42 | ** | CAMP PENDLETON | CA | HMMD |
| 92055 | S100740417 | H80155 | US MARINE CORP | AREA 11 BLDG 522 | ** | CAMP PENDLETON | CA | HMMD |
| 92055 | S100740418 | H80156 | US MARINE CORP | AREA 11 BLDG 588 | ** | CAMP PENDLETON | CA | HMMD |
| 92055 | S100740411 | H80149 | US MARINE CORP | AREA 11 BLDG 61 | ** | CAMP PENDLETON | CA | HMMD |
| 92055 | S100740934 | H80696 | 7TH MOTOR TRANSPORT BN#A | AREA 12 BLDG 12075 | ** | CAMP PENDLETON | CA | HMMD |
| 92055 | S100740935 | H80697 | 7TH MOTOR TRANSPORT BN #B | AREA 12 BLDG 12076 | ** | CAMP PENDLETON | CA | HMMD |
| 92055 | S100833133 | H80891 | DIVISION REPRODUCTION | AREA 12 BLDG 12102 | ** | CAMP PENDLETON | CA | HMMD |
| 92055 | S100740842 | H80595 | 1ST SRIG HQ CO MOTOR T. | AREA 12 BLDG 1216 | ** | CAMP PENDLETON | CA | HMMD |
| 92055 | S100740412 | H80150 | HQ 1ST SRIG | AREA 12 BLDG 1223 | ** | CAMP PENDLETON | CA | HMMD |
| 92055 | S100740414 | H80152 | PROVOST MARSHALL OFFICE | AREA 12 BLDG 1231 | ** | CAMP PENDLETON | CA | HMMD |
| 92055 | S100740416 | H80154 | MWR MOTOR POOL | AREA 12 BLDG 1255 | ** | CAMP PENDLETON | CA | HMMD |
| 92055 | S100740421 | H80159 | HQ MSSG-11 | AREA 12 BLDG 1261 | ** | CAMP PENDLETON | CA | HMMD |
| 92055 | S100740413 | H80157 | US MARINE CORP | AREA 12 BLDG 1276 | ** | CAMP PENDLETON | CA | HMMD |
| 92055 | S103818582 | H80151 | CDR NAVY REGION SOUTHWEST | AREA 12 BLDG 24 | ** | CAMP PENDLETON | CA | HMMD |
| 92055 | S100740415 | H80153 | CID CENTRAL PRECINCT | AREA 12 BLDG 44 | ** | CAMP PENDLETON | CA | HMMD |
| 92055 | S103818583 | H80166 | M C C S | AREA 12 BLDG 94 | ** | CAMP PENDLETON | CA | HMMD |
| 92055 | S100740661 | H80401 | MWR MOTOR TRANS LOGISTICS | AREA 12-BL 1292 / 1297 | ** | CAMP PENDLETON | CA | HMMD |
| 92055 | S100740430 | H80168 | US MARINE CORP | AREA 13 | ** | CAMP PENDLETON | CA | HMMD |
| 92055 | S102018013 | H36261 | THE OIL EXCHANGE | AREA 13 BLDG 13031 | ** | CAMP PENDLETON | CA | HMMD |
| 92055 | S100740452 | H54065 | 13 AREA MEDICAL CLINIC | AREA 13 BLDG 13129 | ** | CAMP PENDLETON | CA | HMMD |
| 92055 | S100740827 | H80580 | 1ST FSSG MSSG 11 AND 13 | AREA 13 BL 13161-177 | ** | CAMP PENDLETON | CA | HMMD |
| 92055 | S100740350 | H80048 | MWR GAS STATION | AREA 13 BLDG 13026 | ** | CAMP PENDLETON | CA | HMMD |
| 92055 | S100740846 | H80599 | 1 MEF MOTOR TRANSPORT MAINT | AREA 13 BLDG 13053 | ** | CAMP PENDLETON | CA | HMMD |
| 92055 | S103818595 | H80598 | 09TH COMBAT, IMHG | AREA 13 BLDG 13053#A | ** | CAMP PENDLETON | CA | HMMD |
| 92055 | S100740446 | H80184 | BASE PHOTO LAB (TAVSC) | AREA 13 BLDG 13103 | ** | CAMP PENDLETON | CA | HMMD |
| 92055 | S100740447 | H80185 | BEQ 9TH COMM | AREA 13 BLDG 13110 | ** | CAMP PENDLETON | CA | HMMD |
| 92055 | S100740449 | H80187 | MWR FITNESS CENTER | AREA 13 BLDG 13113 | ** | CAMP PENDLETON | CA | HMMD |
| 92055 | S100740451 | H80189 | HQ & SUPPORT BN ADMIN | AREA 13 BLDG 13115 | ** | CAMP PENDLETON | CA | HMMD |
| 92055 | S100740669 | H80410 | AREA 13 NINETY DAY SITE | AREA 13 BLDG 13116 | ** | CAMP PENDLETON | CA | HMMD |
| 92055 | S100739478 | H52004 | AREA 13 DENTAL CLINIC | AREA 13 BLDG 13128 | ** | CAMP PENDLETON | CA | HMMD |
| 92055 | S100740431 | H80169 | SWIMMING POOL | AREA 13 BLDG 1313 | ** | CAMP PENDLETON | CA | HMMD |
| 92055 | S100740453 | H80191 | JOINT LEGAL ASSISTANCE | AREA 13 BLDG 13131 | ** | CAMP PENDLETON | CA | HMMD |
| 92055 | S100740455 | H80193 | H AND S BN | AREA 13 BLDG 13142 | ** | CAMP PENDLETON | CA | HMMD |
| 92055 | S100740457 | H80195 | 1ST TOPOGRAPHIC PLATOON | AREA 13 BLDG 13144 | ** | CAMP PENDLETON | CA | HMMD |
| 92055 | S100740458 | H80196 | 1ST SRIG 1ST INTEL CO | AREA 13 BLDG 13145 | ** | CAMP PENDLETON | CA | HMMD |
| 92055 | S100740462 | H80200 | FIRE STATION | AREA 13 BLDG 13164 | ** | CAMP PENDLETON | CA | HMMD |
| 92055 | S100740353 | H80051 | MWR AUTO HOBBY SHOP | AREA 13 BLDG 13191 | ** | CAMP PENDLETON | CA | HMMD |
| 92055 | S100740435 | H80173 | MWR GAS LANES | AREA 13 BLDG 1327 | ** | CAMP PENDLETON | CA | HMMD |
| 92055 | S100740436 | H80174 | MILITARY HUMAN RESOURCES | AREA 13 BLDG 1331 | ** | CAMP PENDLETON | CA | HMMD |

EDR ZIP Code Scan Report

| ZIP | EDR-ID | Facility ID | Name | Address | Map/Dir/Dist | City | State | Databases |
|-------|------------|-------------|---------------------------------|---------------------|--------------|----------------|-------|-----------|
| 92055 | S100740437 | H80175 | TRAINING AUDIOVISUAL SUP CEN | AREA 13 BLDG 1333 | ** | CAMP PENDLETON | CA | HMMD |
| 92055 | S100740438 | H80176 | RELIGIOUS DEVELOPMENT CENTER | AREA 13 BLDG 1344 | ** | CAMP PENDLETON | CA | HMMD |
| 92055 | S100740441 | H80179 | DISBURSING OFFICE | AREA 13 BLDG 1364 | ** | CAMP PENDLETON | CA | HMMD |
| 92055 | S100740443 | H80181 | BASE GYM | AREA 13 BLDG 1376 | ** | CAMP PENDLETON | CA | HMMD |
| 92055 | S100740444 | H80182 | TRAINING AUDIOVISUAL SUP CTR | AREA 13 BLDG 1395 | ** | CAMP PENDLETON | CA | HMMD |
| 92055 | S100740440 | H80178 | 1ST MAR DIV BAND | AREA 13 BLDG 63 | ** | CAMP PENDLETON | CA | HMMD |
| 92055 | S100740471 | H80209 | US MARINE CORP | AREA 14 BLDG 008 | ** | CAMP PENDLETON | CA | HMMD |
| 92055 | S100740473 | H80211 | US MARINE CORP | AREA 14 BLDG 015 | ** | CAMP PENDLETON | CA | HMMD |
| 92055 | S100740474 | H80212 | US MARINE CORP | AREA 14 BLDG 107 | ** | CAMP PENDLETON | CA | HMMD |
| 92055 | S100740476 | H80214 | US MARINE CORP | AREA 14 BLDG 116 | ** | CAMP PENDLETON | CA | HMMD |
| 92055 | S100740465 | H80203 | US MARINE CORP | AREA 14 BLDG 12 | ** | CAMP PENDLETON | CA | HMMD |
| 92055 | S100740995 | H80761 | BEQ BOILER ROOM | AREA 14 BLDG 140008 | ** | CAMP PENDLETON | CA | HMMD |
| 92055 | S100740952 | H80717 | 1ST FSSG SERV CO H&S BN BEQ | AREA 14 BLDG 140032 | ** | CAMP PENDLETON | CA | HMMD |
| 92055 | S100740953 | H80718 | BEQ STEAM PLANT | AREA 14 BLDG 14011 | ** | CAMP PENDLETON | CA | HMMD |
| 92055 | S100740472 | H80210 | MESS HALL | AREA 14 BLDG 14013 | ** | CAMP PENDLETON | CA | HMMD |
| 92055 | S100740929 | H80691 | AREA 14 FUEL STATION | AREA 14 BLDG 140134 | ** | CAMP PENDLETON | CA | HMMD |
| 92055 | S100740826 | H80579 | 1ST FSSG 7TH ENGINEERS | AREA 14 BLDG 140178 | ** | CAMP PENDLETON | CA | HMMD |
| 92055 | S100741110 | H80877 | 7TH ENGINEERS BN BULK FUEL | AREA 14 BLDG 140200 | ** | CAMP PENDLETON | CA | HMMD |
| 92055 | S100740825 | H80578 | 1ST FSSG HS BN | AREA 14 BLDG 140210 | ** | CAMP PENDLETON | CA | HMMD |
| 92055 | S100740475 | H80213 | SWIMMING POOL | AREA 14 BLDG 14112 | ** | CAMP PENDLETON | CA | HMMD |
| 92055 | S100740829 | H80582 | US MARINE CORP | AREA 14 BLDG 141200 | ** | CAMP PENDLETON | CA | HMMD |
| 92055 | S100740478 | H80216 | GROUP SURGEON 1ST FSSG | AREA 14 BLDG 14125 | ** | CAMP PENDLETON | CA | HMMD |
| 92055 | S100740828 | H80581 | 1ST FSSG G-4 INDUSTRIAL HYGIENE | AREA 14 BLDG 14126 | ** | CAMP PENDLETON | CA | HMMD |
| 92055 | S100740466 | H80204 | 1ST MEF SURGEON | AREA 14 BLDG 1413 | ** | CAMP PENDLETON | CA | HMMD |
| 92055 | S100740480 | H80218 | HQ 1ST FSSG | AREA 14 BLDG 14131 | ** | CAMP PENDLETON | CA | HMMD |
| 92055 | S100740481 | H80219 | COMBAT SKILLS TRAINING SCHOOL | AREA 14 BLDG 14137 | ** | CAMP PENDLETON | CA | HMMD |
| 92055 | S100740482 | H80220 | FUEL FARM | AREA 14 BLDG 14155 | ** | CAMP PENDLETON | CA | HMMD |
| 92055 | S100740484 | H80222 | BULK FUEL STORAGE | AREA 14 BLDG 14173 | ** | CAMP PENDLETON | CA | HMMD |
| 92055 | S100740485 | H80223 | BULK FUEL STORAGE | AREA 14 BLDG 14174 | ** | CAMP PENDLETON | CA | HMMD |
| 92055 | S100740486 | H80224 | BULK FUEL STORAGE | AREA 14 BLDG 14177 | ** | CAMP PENDLETON | CA | HMMD |
| 92055 | S100740468 | H80206 | 15TH COUNTERINTELL TEAM | AREA 14 BLDG 1441 | ** | CAMP PENDLETON | CA | HMMD |
| 92055 | S100740677 | H80418 | DELUZ HOUSING MAINT | AREA 14 BLDG 14523 | ** | CAMP PENDLETON | CA | HMMD |
| 92055 | S100740469 | H80207 | EXCHANGE | AREA 14 BLDG 1482 | ** | CAMP PENDLETON | CA | HMMD |
| 92055 | S100740470 | H80208 | HEADQUARTERS 1ST FSSG | AREA 14 BLDG 1491 | ** | CAMP PENDLETON | CA | HMMD |
| 92055 | S100740483 | H80221 | US MARINE CORP | AREA 14 BLDG 171 | ** | CAMP PENDLETON | CA | HMMD |
| 92055 | S100740467 | H80205 | US MARINE CORP | AREA 14 BLDG 31 | ** | CAMP PENDLETON | CA | HMMD |
| 92055 | S100741088 | H80854 | HORSE STABLES | AREA 15 BLDG 1509 | ** | CAMP PENDLETON | CA | HMMD |
| 92055 | S100740487 | H80225 | 1ST MEF HQ | AREA 15 BLDG 1523 | ** | CAMP PENDLETON | CA | HMMD |
| 92055 | S100740489 | H80227 | SERRA MESA HOUSING OFFICE | AREA 15 BLDG 1536 | ** | CAMP PENDLETON | CA | HMMD |
| 92055 | S100740488 | H80226 | US MARINE CORP | AREA 15 BLDG 24 | ** | CAMP PENDLETON | CA | HMMD |
| 92055 | S100740495 | H80233 | US MARINE CORP | AREA 15 BLDG 31R | ** | CAMP PENDLETON | CA | HMMD |
| 92055 | S100740490 | H80228 | US MARINE CORP | AREA 15 BLDG 61 | ** | CAMP PENDLETON | CA | HMMD |
| 92055 | S100740491 | H80229 | US MARINE CORP | AREA 15 BLDG 75 | ** | CAMP PENDLETON | CA | HMMD |
| 92055 | S100740492 | H80230 | US MARINE CORP | AREA 15 BLDG 81 | ** | CAMP PENDLETON | CA | HMMD |
| 92055 | S100740493 | H80231 | US MARINE CORP | AREA 15 BLDG 94 | ** | CAMP PENDLETON | CA | HMMD |
| 92055 | S100740494 | H80232 | US MARINE CORP | AREA 15 BLDG 95 | ** | CAMP PENDLETON | CA | HMMD |
| 92055 | S100833138 | H80896 | 1ST BRIG H & S | AREA 16 BLDG #16137 | ** | CAMP PENDLETON | CA | HMMD |
| 92055 | S102626489 | H81087 | 1ST SRIG HQ. CO MOTOR T | AREA 16 BLDG 16135 | ** | CAMP PENDLETON | CA | HMMD |
| 92055 | S100740513 | H80251 | US MARINE CORP | AREA 16 BLDG 105 | ** | CAMP PENDLETON | CA | HMMD |
| 92055 | S100740514 | H80252 | US MARINE CORP | AREA 16 BLDG 115 | ** | CAMP PENDLETON | CA | HMMD |
| 92055 | S100740516 | H80254 | US MARINE CORP | AREA 16 BLDG 126 | ** | CAMP PENDLETON | CA | HMMD |
| 92055 | S100740511 | H80249 | 1ST MAR DIV, DIV SURGEON | AREA 16 BLDG 16103 | ** | CAMP PENDLETON | CA | HMMD |
| 92055 | S100740512 | H80250 | FISCAL ACCOUNTING OFFICE | AREA 16 BLDG 16104 | ** | CAMP PENDLETON | CA | HMMD |
| 92055 | S100740515 | H80253 | FAMILY SERVICE CENTER | AREA 16 BLDG 16124 | ** | CAMP PENDLETON | CA | HMMD |
| 92055 | S100740517 | H80255 | BASE CLUB SYSTEMS | AREA 16 BLDG 16144 | ** | CAMP PENDLETON | CA | HMMD |
| 92055 | S100740500 | H80238 | MESS HALL | AREA 16 BLDG 1645 | ** | CAMP PENDLETON | CA | HMMD |
| 92055 | S100740504 | H80242 | NON-APPROPRIATED FUND AUDIT | AREA 16 BLDG 1656 | ** | CAMP PENDLETON | CA | HMMD |
| 92055 | S100740505 | H80243 | MWR HOBBY SHOP | AREA 16 BLDG 1657 | ** | CAMP PENDLETON | CA | HMMD |
| 92055 | S100740506 | H80244 | CHAPLAIN'S OFFICE | AREA 16 BLDG 1661 | ** | CAMP PENDLETON | CA | HMMD |
| 92055 | S100740662 | H80403 | CAREER RESOURCE MGMT CENTER | AREA 16 BLDG 1671 | ** | CAMP PENDLETON | CA | HMMD |
| 92055 | S100741087 | H80853 | POST OFFICE | AREA 16 BLDG 1674 | ** | CAMP PENDLETON | CA | HMMD |
| 92055 | S100740508 | H80246 | US MARINE CORP | AREA 16 BLDG 1685 | ** | CAMP PENDLETON | CA | HMMD |
| 92055 | S100740510 | H80248 | 13TH MAR EXPEDITIONARY UNIT | AREA 16 BLDG 1692 | ** | CAMP PENDLETON | CA | HMMD |
| 92055 | S100740496 | H80234 | US MARINE CORP | AREA 16 BLDG 21 | ** | CAMP PENDLETON | CA | HMMD |
| 92055 | S100740497 | H80235 | US MARINE CORP | AREA 16 BLDG 23 | ** | CAMP PENDLETON | CA | HMMD |
| 92055 | S100740498 | H80236 | US MARINE CORP | AREA 16 BLDG 41 | ** | CAMP PENDLETON | CA | HMMD |
| 92055 | S100740499 | H80237 | US MARINE CORP | AREA 16 BLDG 42 | ** | CAMP PENDLETON | CA | HMMD |
| 92055 | S100740501 | H80239 | US MARINE CORP | AREA 16 BLDG 46 | ** | CAMP PENDLETON | CA | HMMD |
| 92055 | S100740502 | H80240 | US MARINE CORP | AREA 16 BLDG 54 | ** | CAMP PENDLETON | CA | HMMD |
| 92055 | S100740503 | H80241 | US MARINE CORP | AREA 16 BLDG 55 | ** | CAMP PENDLETON | CA | HMMD |
| 92055 | S100740507 | H80245 | US MARINE CORP | AREA 16 BLDG 84 | ** | CAMP PENDLETON | CA | HMMD |

EDR ZIP Code Scan Report

| ZIP | EDR-ID | Facility ID | Name | Address | Map/Dir/Dist | City | State | Databases |
|-------|------------|-------------|-------------------------------|------------------------|--------------|----------------|-------|-----------|
| 92055 | S100740509 | H80247 | US MARINE CORP | AREA 16 BLDG 87 | | CAMP PENDLETON | CA | HMMD |
| 92055 | S100740847 | H80600 | MWR RECREATION CHECK OUT | AREA 17 BLDG 1713 | ** | CAMP PENDLETON | CA | HMMD |
| 92055 | S100740518 | H80256 | CHILD DEVELOPMENT CENTER | AREA 17 BLDG 1781 | ** | CAMP PENDLETON | CA | HMMD |
| 92055 | S100740519 | H80257 | O'CLUB SWIM POOL/STEAM PLANT | AREA 17 BLDG 1791 | ** | CAMP PENDLETON | CA | HMMD |
| 92055 | S100740849 | H80602 | MWR GOLF COURSE MAINT | AREA 18 BLDG 18412 | ** | CAMP PENDLETON | CA | HMMD |
| 92055 | S100740520 | H80258 | MWR GOLF CLUB HOUSE | AREA 18 BLDG 18415 | ** | CAMP PENDLETON | CA | HMMD |
| 92055 | S100741119 | H80888 | SOUTH MESA HOUSING MAINT | AREA 20 BLDG 20006 | ** | CAMP PENDLETON | CA | HMMD |
| 92055 | S100741040 | H80806 | POLLUTION ABATEMENT PAD | AREA 20 BLDG 201019 | ** | OCEANSIDE | CA | HMMD |
| 92055 | S100740521 | H80259 | SEWAGE TREATMENT PLANT | AREA 20 BLDG 20752 | ** | CAMP PENDLETON | CA | HMMD |
| 92055 | S100741090 | H80856 | PUMP STATION | AREA 20 BLDG 20816 | ** | CAMP PENDLETON | CA | HMMD |
| 92055 | S100740819 | H80570 | LANDING SUPPORT EQUIP CO | AREA 21 BL 21605 / 544 | ** | CAMP PENDLETON | CA | HMMD |
| 92055 | S100740539 | H80279 | US MARINE CORP | AREA 21 BLDG 0636 | | CAMP PENDLETON | CA | HMMD |
| 92055 | S100740541 | H80281 | US MARINE CORP | AREA 21 BLDG 0735 | | CAMP PENDLETON | CA | HMMD |
| 92055 | S100740542 | H80282 | US MARINE CORP | AREA 21 BLDG 0821 | | CAMP PENDLETON | CA | HMMD |
| 92055 | S100740545 | H80285 | US MARINE CORP | AREA 21 BLDG 1735 | | CAMP PENDLETON | CA | HMMD |
| 92055 | S100740546 | H80286 | US MARINE CORP | AREA 21 BLDG 1764 | | CAMP PENDLETON | CA | HMMD |
| 92055 | S100741114 | H80881 | AMPHIBIAN VEHICLE TEST BRANCH | AREA 21 BLDG 210533 | ** | CAMP PENDLETON | CA | HMMD |
| 92055 | S100741113 | H80880 | AMPHIBIAN VEHICLE TEST BRANCH | AREA 21 BLDG 210536 | ** | CAMP PENDLETON | CA | HMMD |
| 92055 | S100741115 | H80882 | AMPHIBIAN VEHICLE TEST BRANCH | AREA 21 BLDG 210540 | ** | CAMP PENDLETON | CA | HMMD |
| 92055 | S103818594 | H80587 | CDR NAVY REGION SOUTHWEST | AREA 21 BLDG 210577 | ** | CAMP PENDLETON | CA | HMMD |
| 92055 | S100740931 | H80693 | AREA 21 FUEL STATION | AREA 21 BLDG 210587 | ** | CAMP PENDLETON | CA | HMMD |
| 92055 | S100740352 | H80050 | MWR GAS LANES | AREA 21 BLDG 210620 | ** | CAMP PENDLETON | CA | HMMD |
| 92055 | S100740949 | H80712 | 3RD AA BN BEQ | AREA 21 BLDG 210628 | ** | CAMP PENDLETON | CA | HMMD |
| 92055 | S100741112 | H80879 | GSM BATTERY BLDG | AREA 21 BLDG 210670 | ** | CAMP PENDLETON | CA | HMMD |
| 92055 | S100740540 | H80280 | BEQ ASSAULT CRAFT UNIT 5 | AREA 21 BLDG 210713 | ** | CAMP PENDLETON | CA | HMMD |
| 92055 | S100740947 | H80710 | BEQ | AREA 21 BLDG 210717 | ** | CAMP PENDLETON | CA | HMMD |
| 92055 | S100739477 | H52003 | 21 AREA MEDICAL/DENTAL CLINIC | AREA 21 BLDG 210735 | ** | CAMP PENDLETON | CA | HMMD |
| 92055 | S100741041 | H80807 | POLLUTION ABATEMENT PAD | AREA 21 BLDG 210753 | ** | OCEANSIDE | CA | HMMD |
| 92055 | S100741111 | H80878 | 1ST FSSG, GSM CO. | AREA 21 BLDG 210840 | ** | CAMP PENDLETON | CA | HMMD |
| 92055 | S101854912 | H80284 | 1ST MAINT. BAT GENERAL MOTOR | AREA 21 BLDG 210846 | ** | CAMP PENDLETON | CA | HMMD |
| 92055 | S100741086 | H80852 | FITNESS CENTER | AREA 21 BLDG 21426 | ** | CAMP PENDLETON | CA | HMMD |
| 92055 | S100740525 | H80263 | NCO BASIC COURSE SCHOOLS BN | AREA 21 BLDG 21441 | ** | CAMP PENDLETON | CA | HMMD |
| 92055 | S100740526 | H80264 | THEATER | AREA 21 BLDG 21443 | ** | CAMP PENDLETON | CA | HMMD |
| 92055 | S100741085 | H80851 | BULK FUEL FARM | AREA 21 BLDG 21451 | ** | CAMP PENDLETON | CA | HMMD |
| 92055 | S100740670 | H80411 | OLD FUEL STATION | AREA 21 BLDG 21453 | ** | CAMP PENDLETON | CA | HMMD |
| 92055 | S100740671 | H80412 | OLD FUEL STATION | AREA 21 BLDG 21454 | ** | CAMP PENDLETON | CA | HMMD |
| 92055 | S100740528 | H80266 | 1ST ANGLICO | AREA 21 BLDG 21471 | ** | CAMP PENDLETON | CA | HMMD |
| 92055 | S100740531 | H80269 | BEQ | AREA 21 BLDG 21474 | ** | CAMP PENDLETON | CA | HMMD |
| 92055 | S100740532 | H80270 | BEQ | AREA 21 BLDG 21478 | ** | CAMP PENDLETON | CA | HMMD |
| 92055 | S100740938 | H80700 | OLD GAS STATION | AREA 21 BLDG 21503 | ** | CAMP PENDLETON | CA | HMMD |
| 92055 | S100740672 | H80413 | LANDING SUPPORT EQUIPMENT CO. | AREA 21 BLDG 21513 | ** | CAMP PENDLETON | CA | HMMD |
| 92055 | S100740937 | H80699 | LANDING SUPPORT EQUIPMENT CO | AREA 21 BLDG 21516/5 | ** | CAMP PENDLETON | CA | HMMD |
| 92055 | S100740984 | H80749 | POWER STATION | AREA 21 BLDG 21537 | ** | CAMP PENDLETON | CA | HMMD |
| 92055 | S100741117 | H80885 | AMPHIBIAN VEHICLE TEST BRANCH | AREA 21 BLDG 21548 | ** | CAMP PENDLETON | CA | HMMD |
| 92055 | S100740939 | H80701 | ENGINE LAB CLASSROOM | AREA 21 BLDG 21563 | ** | CAMP PENDLETON | CA | HMMD |
| 92055 | S100740534 | H80272 | BOILER PLANT | AREA 21 BLDG 21565 | ** | CAMP PENDLETON | CA | HMMD |
| 92055 | S100740535 | H80273 | ASSAULT AMPHIBIAN SCHOOL | AREA 21 BLDG 21571 | ** | CAMP PENDLETON | CA | HMMD |
| 92055 | S100740843 | H80596 | 1ST SRIG AIR NAVAL GUNFIRE CO | AREA 21 BLDG 21576 | ** | CAMP PENDLETON | CA | HMMD |
| 92055 | S100740844 | H80597 | 1ST SRIG FORCE RECON CO | AREA 21 BLDG 21576#A | ** | CAMP PENDLETON | CA | HMMD |
| 92055 | S100740537 | H80276 | MWR LOGISTICS MAINT. DIV. | AREA 21 BLDG 21601 | ** | CAMP PENDLETON | CA | HMMD |
| 92055 | S100740543 | H80283 | GSM PAINT AND BODY SHOP | AREA 21 BLDG 21668 | ** | CAMP PENDLETON | CA | HMMD |
| 92055 | S100741098 | H80865 | 3RD AAV BN 1ST MAR DIV | AREA 21 BLDG 21671 | ** | CAMP PENDLETON | CA | HMMD |
| 92055 | S103548002 | H80278 | DEL MAR E CLUB | AREA 21 BLDG 21713 | ** | CAMP PENDLETON | CA | HMMD |
| 92055 | S100740940 | H80702 | US ARMY RESERVE | AREA 21 BLDG 21AMSA | ** | CAMP PENDLETON | CA | HMMD |
| 92055 | S100740522 | H80260 | US MARINE CORP | AREA 21 BLDG 401 | | CAMP PENDLETON | CA | HMMD |
| 92055 | S100740523 | H80261 | US MARINE CORP | AREA 21 BLDG 415 | | CAMP PENDLETON | CA | HMMD |
| 92055 | S100740524 | H80262 | US MARINE CORP | AREA 21 BLDG 425 | | CAMP PENDLETON | CA | HMMD |
| 92055 | S100740527 | H80265 | US MARINE CORP | AREA 21 BLDG 445 | | CAMP PENDLETON | CA | HMMD |
| 92055 | S100740529 | H80267 | US MARINE CORP | AREA 21 BLDG 472 | | CAMP PENDLETON | CA | HMMD |
| 92055 | S100740530 | H80268 | US MARINE CORP | AREA 21 BLDG 473 | | CAMP PENDLETON | CA | HMMD |
| 92055 | S100740533 | H80271 | US MARINE CORP | AREA 21 BLDG 533 | | CAMP PENDLETON | CA | HMMD |
| 92055 | S102363733 | H80274 | US MARINE CORP | AREA 21 BLDG 576 | | CAMP PENDLETON | CA | HMMD |
| 92055 | S100740536 | H80275 | US MARINE CORP | AREA 21 BLDG 587 | | CAMP PENDLETON | CA | HMMD |
| 92055 | S100740538 | H80277 | US MARINE CORP | AREA 21 BLDG 674 | | CAMP PENDLETON | CA | HMMD |
| 92055 | S102866685 | H81103 | 1ST MARINE BOAT HOUSE | AREA 21 BLDG, 210552 | ** | CAMP PENDLETON | CA | HMMD |
| 92055 | S103548003 | H80546 | FUEL BRANCH, LOGISTICS | AREA 22 BLDG 22300 | ** | CAMP PENDLETON | CA | HMMD |
| 92055 | S102866688 | H81107 | BASE PHOTO LAB (TAVSC) | AREA 22 2238 | ** | CAMP PENDLETON | CA | HMMD |
| 92055 | S102866687 | H81105 | 1ST FSSG MED BN MOTOR TRANS | AREA 22 2275 | ** | CAMP PENDLETON | CA | HMMD |
| 92055 | S100740547 | H80287 | US MARINE CORP | AREA 22 BLDG 13 | | CAMP PENDLETON | CA | HMMD |
| 92055 | S100740554 | H80294 | US MARINE CORP | AREA 22 BLDG 187 | | CAMP PENDLETON | CA | HMMD |
| 92055 | S100740555 | H80295 | US MARINE CORP | AREA 22 BLDG 190 | | CAMP PENDLETON | CA | HMMD |

EDR ZIP Code Scan Report

| ZIP | EDR-ID | Facility ID | Name | Address | Map/Dir/Dist | City | State | Databases |
|-------|------------|-------------|-------------------------------|----------------------------|--------------|----------------|-------|-----------|
| 92055 | S103818635 | H81110 | FACILITIES MAINTENANCE | AREA 22 BLDG 220109 2293 | ** | CAMP PENDLETON | CA | HMMD |
| 92055 | S100740832 | H80585 | 1ST SUPPLY BN MED LOG CO. | AREA 22 BLDG 220110 | ** | CAMP PENDLETON | CA | HMMD |
| 92055 | S100741109 | H80876 | PWR ARMORY | AREA 22 BLDG 22048 | ** | CAMP PENDLETON | CA | HMMD |
| 92055 | S100833137 | H80895 | 1ST FSSG SUPPLY BN WASTE SITE | AREA 22 BLDG 22053 | ** | CAMP PENDLETON | CA | HMMD |
| 92055 | S100740347 | H80045 | MWR GAS LANES | AREA 22 BLDG 22124 | ** | CAMP PENDLETON | CA | HMMD |
| 92055 | S100740817 | H80568 | 1ST FSSG MED BN MOTOR TRANS | AREA 22 BLDG 22124 | ** | CAMP PENDLETON | CA | HMMD |
| 92055 | S100740550 | H80290 | FIRE DEPT HQ | AREA 22 BLDG 22131 | ** | CAMP PENDLETON | CA | HMMD |
| 92055 | S100740551 | H80291 | AREA 22 FUEL STATION | AREA 22 BLDG 22141 | ** | CAMP PENDLETON | CA | HMMD |
| 92055 | S100740552 | H80292 | MOTOR TRANSPORT DEPT. | AREA 22 BLDG 22150 | ** | CAMP PENDLETON | CA | HMMD |
| 92055 | S100740553 | H80293 | MOTOR TRANSPORT DEPT. | AREA 22 BLDG 22151 | ** | CAMP PENDLETON | CA | HMMD |
| 92055 | S100740823 | H80574 | 1ST FSSG ELECT MAINT CO | AREA 22 BLDG 22220 | ** | CAMP PENDLETON | CA | HMMD |
| 92055 | S100740830 | H80583 | 1ST FSSG SUPPLY BN MOTOR T | AREA 22 BLDG 22225 | ** | CAMP PENDLETON | CA | HMMD |
| 92055 | S100740833 | H80586 | 1ST FSSG SUPPLY BN PP&P | AREA 22 BLDG 2246 | ** | CAMP PENDLETON | CA | HMMD |
| 92055 | S100740548 | H80288 | AC/S LOGISTICS | AREA 22 BLDG 2264 | ** | CAMP PENDLETON | CA | HMMD |
| 92055 | S100741089 | H80855 | SEWAGE TREATMENT PLANT #3 | AREA 22 BLDG 22831 | ** | CAMP PENDLETON | CA | HMMD |
| 92055 | S100740824 | H80575 | 1ST FSSG READINESS/SUPPORT | AREA 22 BLDG 2291 | ** | CAMP PENDLETON | CA | HMMD |
| 92055 | S103241562 | H80706 | CRSP LOT 1ST FSSG CRSP | AREA 22 BLDG 2291 | ** | CAMP PENDLETON | CA | HMMD |
| 92055 | S100740549 | H80289 | FACILITIES MAINTENANCE | AREA 22 BLDG 2296 | ** | CAMP PENDLETON | CA | HMMD |
| 92055 | S102866609 | H54104 | ARMY VETERINARY CLINIC | AREA 22 BLDG. 22103 | ** | CAMP PENDLETON | CA | HMMD |
| 92055 | S100740831 | H80584 | 1ST FSSG LOT 3 ALPHA | AREA 22 LOT 3 ALPHA | ** | CAMP PENDLETON | CA | HMMD |
| 92055 | 93301307 | | AREA 23 AT THE AIR STATION | AREA 23 AT THE AIR STATION | ** | CAMP PENDLETON | CA | ERNS |
| 92055 | S100740674 | H80415 | AIR STATION FUEL FARM | AREA 23 BLDG 23102 | ** | CAMP PENDLETON | CA | HMMD |
| 92055 | S100740841 | H80594 | MARINE CORPS AIR STA | AREA 23 BLDG 23105 | ** | CAMP PENDLETON | CA | HMMD |
| 92055 | S100740691 | H80432 | U S NAVY AVIATION SUPPLY | AREA 23 BLDG 23122 #122 | ** | CAMP PENDLETON | CA | HMMD |
| 92055 | S102866680 | H80994 | MCAS REFUELING STATION | AREA 23 BLDG 23159 2354 | ** | OCEANSIDE | CA | HMMD |
| 92055 | S100740556 | H80296 | MARINE OBSERVATION SQDN2 | AREA 23 BLDG 2360 | ** | CAMP PENDLETON | CA | HMMD |
| 92055 | S100740936 | H80698 | MALS 39 ORDNANCE | AREA 23 BLDG 2378 | ** | CAMP PENDLETON | CA | HMMD |
| 92055 | S100740557 | H80297 | MALS 39 GSE | AREA 23 BLDG 2385 | ** | CAMP PENDLETON | CA | HMMD |
| 92055 | S100741093 | H80860 | HMLA-367 | AREA 23 BLDG 2386 | ** | CAMP PENDLETON | CA | HMMD |
| 92055 | S100740954 | H80719 | MCAS MECHANICAL ROOM | AREA 23 BLDG 2387 | ** | CAMP PENDLETON | CA | HMMD |
| 92055 | S100740694 | H80436 | BACKUP GENERATOR | AREA 23 BLDG 2389 | ** | CAMP PENDLETON | CA | HMMD |
| 92055 | S100741094 | H80861 | PUMP STATION | AREA 23 BLDG 2390 | ** | CAMP PENDLETON | CA | HMMD |
| 92055 | S100741116 | H80884 | FLIGHT TRAINER BLDG | AREA 23 BLDG 2394 | ** | CAMP PENDLETON | CA | HMMD |
| 92055 | S100741095 | H80862 | HMT-303 | AREA 23 BLDG 2396 | ** | CAMP PENDLETON | CA | HMMD |
| 92055 | S100741096 | H80863 | HMLA-267 | AREA 23 BLDG 2397 | ** | CAMP PENDLETON | CA | HMMD |
| 92055 | S100741097 | H80864 | AIR STATION TOWER | AREA 23 BLDG 2399 | ** | CAMP PENDLETON | CA | HMMD |
| 92055 | S100740558 | H80298 | US MARINE CORP | AREA 24 BLDG 01 | ** | CAMP PENDLETON | CA | HMMD |
| 92055 | S100740569 | H80309 | US MARINE CORP | AREA 24 BLDG 026 | ** | CAMP PENDLETON | CA | HMMD |
| 92055 | S100740559 | H80299 | US MARINE CORP | AREA 24 BLDG 03 | ** | CAMP PENDLETON | CA | HMMD |
| 92055 | S100740560 | H80300 | MESS HALL | AREA 24 BLDG 2404 | ** | CAMP PENDLETON | CA | HMMD |
| 92055 | S100740673 | H80414 | MILITARY FUEL STATION | AREA 24 BLDG 2406 | ** | CAMP PENDLETON | CA | HMMD |
| 92055 | S100740568 | H80308 | BEQ CORRECTION BN | AREA 24 BLDG 24098 | ** | CAMP PENDLETON | CA | HMMD |
| 92055 | S100740996 | H54050 | 24 AREA BRIG MED CLINIC | AREA 24 BLDG 24100 | ** | CAMP PENDLETON | CA | HMMD |
| 92055 | S100740951 | H80716 | CAMP PENDLETON BASE BRIG | AREA 24 BLDG 24110 | ** | CAMP PENDLETON | CA | HMMD |
| 92055 | S100740564 | H80304 | COMMUNICATION ELECTRONICS | AREA 24 BLDG 2459 | ** | CAMP PENDLETON | CA | HMMD |
| 92055 | S100740566 | H80306 | BEQ | AREA 24 BLDG 2482 | ** | CAMP PENDLETON | CA | HMMD |
| 92055 | S100740663 | H80404 | USMC CAMP PENDLETON | AREA 24 BLDG 2484 | ** | CAMP PENDLETON | CA | HMMD |
| 92055 | S100741103 | H80870 | PUMP STATION | AREA 24 BLDG 2492 | ** | CAMP PENDLETON | CA | HMMD |
| 92055 | S100740561 | H80301 | US MARINE CORP | AREA 24 BLDG 37 | ** | CAMP PENDLETON | CA | HMMD |
| 92055 | S100740562 | H80302 | US MARINE CORP | AREA 24 BLDG 51 | ** | CAMP PENDLETON | CA | HMMD |
| 92055 | S100740563 | H80303 | US MARINE CORP | AREA 24 BLDG 58 | ** | CAMP PENDLETON | CA | HMMD |
| 92055 | S100740565 | H80305 | US MARINE CORP | AREA 24 BLDG 63 | ** | CAMP PENDLETON | CA | HMMD |
| 92055 | S100740567 | H80307 | US MARINE CORP | AREA 24 BLDG 83 | ** | CAMP PENDLETON | CA | HMMD |
| 92055 | S100740358 | H80056 | MWSS 372 3RD MAW FMC PAC | AREA 25 BLD 25250/58 | ** | CAMP PENDLETON | CA | HMMD |
| 92055 | S100740957 | H80722 | MCAS CRASH CREW TRNG SITE | AREA 25 BLDG 2517945 | ** | CAMP PENDLETON | CA | HMMD |
| 92055 | S100740948 | H80711 | AIRFIELD OPERATIONS DEPT | AREA 25 BLDG 25259 | ** | CAMP PENDLETON | CA | HMMD |
| 92055 | S100740836 | H80589 | 4TH LAI | AREA 25 BLDG 2531 | ** | CAMP PENDLETON | CA | HMMD |
| 92055 | S100740570 | H80310 | MESS HALL | AREA 25 BLDG 2581 | ** | CAMP PENDLETON | CA | HMMD |
| 92055 | S100740359 | H80057 | US MARINE CORP | AREA 25, BLDG 104 | ** | CAMP PENDLETON | CA | HMMD |
| 92055 | S102363745 | H81081 | RANGE CONTROL | AREA 26 BLDG 2612 | ** | CAMP PENDLETON | CA | HMMD |
| 92055 | S100833131 | H80883 | LAWN MOWER REPAIR SHOP | AREA 26 BLDG 26056 | ** | CAMP PENDLETON | CA | HMMD |
| 92055 | S100740572 | H80312 | FACILITIES MAINT. EQUIP. | AREA 26 BLDG 2652 | ** | CAMP PENDLETON | CA | HMMD |
| 92055 | S100740573 | H80313 | FACILITIES MAINT. EQUIP. | AREA 26 BLDG 2653 | ** | CAMP PENDLETON | CA | HMMD |
| 92055 | S100740576 | H80316 | MWR MAINTENANCE | AREA 26 BLDG 2662 | ** | CAMP PENDLETON | CA | HMMD |
| 92055 | S100740853 | H80607 | BASE LAUNDRY & DRY CLEANERS | AREA 26 BLDG 2664 | ** | CAMP PENDLETON | CA | HMMD |
| 92055 | S100740577 | H80317 | BASE LAUNDRY BOILER | AREA 26 BLDG 2666 | ** | CAMP PENDLETON | CA | HMMD |
| 92055 | S100740850 | H80603 | MWR LAKE O'NEILL REC AREA | AREA 26 BLDG 2680 | ** | CAMP PENDLETON | CA | HMMD |
| 92055 | S100740346 | H80044 | MWR BOAT HOUSE | AREA 26 BLDG 2685 | ** | CAMP PENDLETON | CA | HMMD |
| 92055 | S100740571 | H80311 | US MARINE CORP | AREA 26 BLDG 51 | ** | CAMP PENDLETON | CA | HMMD |
| 92055 | S100740574 | H80314 | US MARINE CORP | AREA 26 BLDG 54 | ** | CAMP PENDLETON | CA | HMMD |
| 92055 | S100740575 | H80315 | US MARINE CORP | AREA 26 BLDG 58 | ** | CAMP PENDLETON | CA | HMMD |

EDR ZIP Code Scan Report

| ZIP | EDR-ID | Facility ID | Name | Address | Map/Dir/Dist | City | State | Databases |
|-------|------------|-------------|--------------------------------|--------------------------------|--------------|----------------|-------|------------|
| 92055 | S100740578 | H80318 | US MARINE CORP | AREA 26 BLDG 99 | | CAMP PENDLETON | CA | HMMD |
| 92055 | S102866610 | H54105 | NAVAL ADDICT REHAB & ED DEPT. | AREA 26 BLDG H-49 | ** | CAMP PENDLETON | CA | HMMD |
| 92055 | S100740579 | H80319 | ASPHALT PLANT | AREA 27 BLDG 27917 | ** | CAMP PENDLETON | CA | HMMD |
| 92055 | S100740973 | H80738 | MILITARY GAS STATION | AREA 27 BLDG H-10 | ** | CAMP PENDLETON | CA | HMMD |
| 92055 | S100740762 | H80505 | NAVAL HOSPITAL, CAMP PENDLETON | AREA 27 BLDG H-100 | | CAMP PENDLETON | CA | HMMD |
| 92055 | S100740682 | H80423 | HOSPITAL TANK FARM | AREA 27 BLDG H-102 | ** | CAMP PENDLETON | CA | HMMD |
| 92055 | S100740974 | H80739 | BOILER PLANT | AREA 27 BLDG H-12 | ** | CAMP PENDLETON | CA | HMMD |
| 92055 | S100740679 | H80420 | FOCSLE CLUB | AREA 27 BLDG H-49 | ** | CAMP PENDLETON | CA | HMMD |
| 92055 | S100740975 | H80740 | SWIMMING POOL | AREA 27 BLDG H-63 | ** | CAMP PENDLETON | CA | HMMD |
| 92055 | S100740678 | H80419 | HOSPITAL | AREA 27 BLDG H-9 | ** | CAMP PENDLETON | CA | HMMD |
| 92055 | S100740680 | H80421 | HOSPITAL GYM | AREA 27 BLDG H-94 | ** | CAMP PENDLETON | CA | HMMD |
| 92055 | S100740976 | H80741 | BEQ | AREA 27 BLDG H-96 | ** | CAMP PENDLETON | CA | HMMD |
| 92055 | S100740681 | H80422 | HOSPITAL BOILER PLANT | AREA 27 BLDG H-99 | ** | CAMP PENDLETON | CA | HMMD |
| 92055 | S100740959 | H80724 | SEWAGE PUMP STATION | AREA 31 BLDG 31220 | ** | CAMP PENDLETON | CA | HMMD |
| 92055 | S100740837 | H80590 | MCTSSA | AREA 31 BLDG 31338 | ** | CAMP PENDLETON | CA | HMMD |
| 92055 | S100740960 | H80725 | BEQ WEAPONS FIELD TRNG BN | AREA 31 BLDG 31511 | ** | CAMP PENDLETON | CA | HMMD |
| 92055 | S100739476 | H52002 | 31 AREA MEDICAL/DENTAL CLINIC | AREA 31 BLDG 31515 | ** | CAMP PENDLETON | CA | HMMD |
| 92055 | S100740958 | H80723 | SEWAGE PUMP STATION | AREA 31 BLDG 31520 | ** | CAMP PENDLETON | CA | HMMD |
| 92055 | S100740838 | H80591 | WEAPONS/FIELD TRAINING BATT | AREA 31 BLDG 31620 | ** | CAMP PENDLETON | CA | HMMD |
| 92055 | S100740962 | H80727 | ACU-5 MAINTENANCE SHOPS | AREA 31 BLDG 31904 | ** | CAMP PENDLETON | CA | HMMD |
| 92055 | S100740963 | H80728 | ACU-5 MAINTENANCE BAY | AREA 31 BLDG 31905 | ** | CAMP PENDLETON | CA | HMMD |
| 92055 | S100741120 | H80889 | ACU-5 MAINTENANCE BAY | AREA 31 BLDG 31907 | ** | CAMP PENDLETON | CA | HMMD |
| 92055 | S100740580 | H80320 | ACU-5 FUELING STATION | AREA 31 BLDG 31910 | ** | CAMP PENDLETON | CA | HMMD |
| 92055 | S100740961 | H80726 | ACU-5 HAZ WASTE SITE | AREA 31 BLDG 31914 | ** | CAMP PENDLETON | CA | HMMD |
| 92055 | S100740964 | H80729 | ACU-5 FIRESTATION | AREA 31 BLDG 31921 | ** | CAMP PENDLETON | CA | HMMD |
| 92055 | S100740965 | H80730 | ACU-5 CONTROL TOWER | AREA 31 BLDG 31930 | ** | CAMP PENDLETON | CA | HMMD |
| 92055 | S101613580 | | LANDING CRAFT AIR CUSHION | AREA 31, CAMP PENDLETON,SITE19 | | CAMP PENDLETON | CA | WMUDS/SWAT |
| 92055 | S100741165 | H80946 | USN | AREA 31/LCACC | ** | CAMP PENDLETON | CA | HMMD |
| 92055 | S100740840 | H80593 | 3RD LAAD | AREA 32 BLDG 32867 | ** | CAMP PENDLETON | CA | HMMD |
| 92055 | S100740839 | H80592 | MASS 3 | AREA 32 BLDG 32869 | ** | CAMP PENDLETON | CA | HMMD |
| 92055 | S100740851 | H80604 | MACS 1 | AREA 32 BLDG 32872 | ** | CAMP PENDLETON | CA | HMMD |
| 92055 | S100740595 | H80335 | US MARINE CORP | AREA 33 BLDG 0612 | | CAMP PENDLETON | CA | HMMD |
| 92055 | S100740581 | H80321 | US MARINE CORP | AREA 33 BLDG 327 | | CAMP PENDLETON | CA | HMMD |
| 92055 | S100740582 | H80322 | US MARINE CORP | AREA 33 BLDG 329 | | CAMP PENDLETON | CA | HMMD |
| 92055 | S100740349 | H80047 | MWR GAS LANES | AREA 33 BLDG 330360 | ** | CAMP PENDLETON | CA | HMMD |
| 92055 | S100740676 | H80417 | BATTERY SHOP 1ST MAR DIV | AREA 33 BLDG 330543 | ** | CAMP PENDLETON | CA | HMMD |
| 92055 | S100741102 | H80869 | MESS HALL | AREA 33 BLDG 33302 | ** | CAMP PENDLETON | CA | HMMD |
| 92055 | S100741101 | H54148 | 33 AREA MEDICAL DENTAL CLINIC | AREA 33 BLDG 33306 | ** | CAMP PENDLETON | CA | HMMD |
| 92055 | S100741100 | H80867 | BARBER SHOP | AREA 33 BLDG 33308 | ** | CAMP PENDLETON | CA | HMMD |
| 92055 | S100740665 | H80406 | GYNASIUM | AREA 33 BLDG 33402 | ** | CAMP PENDLETON | CA | HMMD |
| 92055 | S100740997 | H80763 | BEQ/OFFICES | AREA 33 BLDG 33421 | ** | CAMP PENDLETON | CA | HMMD |
| 92055 | S103548043 | H81124 | COMBAT CAMERA & PRINTING | AREA 33 BLDG 33422 | ** | CAMP PENDLETON | CA | HMMD |
| 92055 | S100740664 | H80405 | BEQ | AREA 33 BLDG 33427 | ** | CAMP PENDLETON | CA | HMMD |
| 92055 | S100740666 | H80407 | MESS HALL | AREA 33 BLDG 33502 | ** | CAMP PENDLETON | CA | HMMD |
| 92055 | S100740835 | H80588 | 1ST MAR DIV HQ BN | AREA 33 BLDG 33543 | ** | CAMP PENDLETON | CA | HMMD |
| 92055 | S100740592 | H80332 | FMO BOILER PLANT | AREA 33 BLDG 33550 | ** | CAMP PENDLETON | CA | HMMD |
| 92055 | S100740589 | H80329 | 1ST MAR DIV HQ BN TRUCK CO. | AREA 33 BLDG 33571 | ** | CAMP PENDLETON | CA | HMMD |
| 92055 | S100740594 | H80334 | SWIMMING POOL | AREA 33 BLDG 33581 | ** | CAMP PENDLETON | CA | HMMD |
| 92055 | S100740583 | H80323 | US MARINE CORP | AREA 33 BLDG 343 | | CAMP PENDLETON | CA | HMMD |
| 92055 | S100740584 | H80324 | US MARINE CORP | AREA 33 BLDG 346 | | CAMP PENDLETON | CA | HMMD |
| 92055 | S100740585 | H80325 | US MARINE CORP | AREA 33 BLDG 379 | | CAMP PENDLETON | CA | HMMD |
| 92055 | S100740586 | H80326 | US MARINE CORP | AREA 33 BLDG 424 | | CAMP PENDLETON | CA | HMMD |
| 92055 | S100740587 | H80327 | US MARINE CORP | AREA 33 BLDG 426 | | CAMP PENDLETON | CA | HMMD |
| 92055 | S100740588 | H80328 | US MARINE CORP | AREA 33 BLDG 428 | | CAMP PENDLETON | CA | HMMD |
| 92055 | S100740590 | H80330 | US MARINE CORP | AREA 33 BLDG 521 | | CAMP PENDLETON | CA | HMMD |
| 92055 | S100740591 | H80331 | US MARINE CORP | AREA 33 BLDG 523 | | CAMP PENDLETON | CA | HMMD |
| 92055 | S100740593 | H80333 | US MARINE CORP | AREA 33 BLDG 580 | | CAMP PENDLETON | CA | HMMD |
| 92055 | S101102298 | H80898 | 1ST RECON MOTOR POOL | AREA 41 BLDG 410251 | ** | CAMP PENDLETON | CA | HMMD |
| 92055 | S100740687 | H80428 | MOTOR TRANSPORT | AREA 41 BLDG 41251 | ** | CAMP PENDLETON | CA | HMMD |
| 92055 | S100741107 | H80874 | 1ST ANGLICO, 1ST SRIG | AREA 41 BLDG 41252 | ** | CAMP PENDLETON | CA | HMMD |
| 92055 | S100740596 | H80336 | BEQ | AREA 41 BLDG 41304 | ** | CAMP PENDLETON | CA | HMMD |
| 92055 | S100740597 | H80337 | MILITARY FUEL STATION | AREA 41 BLDG 41311 | ** | CAMP PENDLETON | CA | HMMD |
| 92055 | S100741104 | H80871 | 11TH MAR REG ENG SECT | AREA 41 BLDG 41312 | ** | CAMP PENDLETON | CA | HMMD |
| 92055 | S100741105 | H80872 | LAS FLORES ENLISTED CLUB | AREA 41 BLDG 41315 | ** | CAMP PENDLETON | CA | HMMD |
| 92055 | S100741106 | H80873 | LUBE RACK | AREA 41 BLDG 41319 | ** | CAMP PENDLETON | CA | HMMD |
| 92055 | S100833012 | H53039 | 41 AREA MEDICAL/DENTAL CLINIC | AREA 41 BLDG 41352 | ** | CAMP PENDLETON | CA | HMMD |
| 92055 | S100741108 | H80875 | COMM SECT 5TH BN 11TH MAR | AREA 41 BLDG 41362 | ** | CAMP PENDLETON | CA | HMMD |
| 92055 | S100833135 | H80893 | 5TH BN 11TH MARINES MOTOR TRAN | AREA 41 BLDG 41366 | ** | CAMP PENDLETON | CA | HMMD |
| 92055 | S100740598 | H80338 | MOTOR TRANS SECT 5TH BN 11 MAR | AREA 41 BLDG 41368 | ** | CAMP PENDLETON | CA | HMMD |
| 92055 | S100741039 | H80805 | POLLUTION ABATEMENT PAD | AREA 41 BLDG 41409 | ** | OCEANSIDE | CA | HMMD |
| 92055 | S100740998 | H80764 | PUMP STATION | AREA 41 BLDG 41611 | ** | CAMP PENDLETON | CA | HMMD |

EDR ZIP Code Scan Report

| ZIP | EDR-ID | Facility ID | Name | Address | Map/Dir/Dist | City | State | Databases |
|-------|------------|-------------|--------------------------------|----------------------|--------------|----------------|-------|------------|
| 92055 | S100741118 | H80887 | PUMP STATION | AREA 41 BLDG 41613 | ** | CAMP PENDLETON | CA | HMMD |
| 92055 | S100740848 | H80601 | 1ST LIGHT ARMOR RECON BN | AREA 41 BLDG 41800 | ** | CAMP PENDLETON | CA | HMMD |
| 92055 | S101310479 | | STUART MESA STABILIZATION POND | AREA 41, SITE 9 | | CAMP PENDLETON | CA | WMUDS/SWAT |
| 92055 | S100740623 | H80363 | US MARINE CORP | AREA 43 BLDG 0124 | | CAMP PENDLETON | CA | HMMD |
| 92055 | S100740600 | H80340 | US MARINE CORP | AREA 43 BLDG 105 | | CAMP PENDLETON | CA | HMMD |
| 92055 | S100740601 | H80341 | US MARINE CORP | AREA 43 BLDG 106 | | CAMP PENDLETON | CA | HMMD |
| 92055 | S100740602 | H80342 | US MARINE CORP | AREA 43 BLDG 107 | | CAMP PENDLETON | CA | HMMD |
| 92055 | S100740603 | H80343 | US MARINE CORP | AREA 43 BLDG 201 | | CAMP PENDLETON | CA | HMMD |
| 92055 | S100740604 | H80344 | US MARINE CORP | AREA 43 BLDG 259 | | CAMP PENDLETON | CA | HMMD |
| 92055 | S100740607 | H80347 | US MARINE CORP | AREA 43 BLDG 302 | | CAMP PENDLETON | CA | HMMD |
| 92055 | S100740608 | H80348 | US MARINE CORP | AREA 43 BLDG 315 | | CAMP PENDLETON | CA | HMMD |
| 92055 | S100740610 | H80350 | US MARINE CORP | AREA 43 BLDG 333 | ** | CAMP PENDLETON | CA | HMMD |
| 92055 | S100740611 | H80351 | US MARINE CORP | AREA 43 BLDG 336 | | CAMP PENDLETON | CA | HMMD |
| 92055 | S100740612 | H80352 | US MARINE CORP | AREA 43 BLDG 402 | | CAMP PENDLETON | CA | HMMD |
| 92055 | S100740613 | H80353 | US MARINE CORP | AREA 43 BLDG 421 | | CAMP PENDLETON | CA | HMMD |
| 92055 | S100740614 | H80354 | US MARINE CORP | AREA 43 BLDG 422 | | CAMP PENDLETON | CA | HMMD |
| 92055 | S100740615 | H80355 | US MARINE CORP | AREA 43 BLDG 425 | | CAMP PENDLETON | CA | HMMD |
| 92055 | S100740930 | H80692 | AREA 43 FUEL STATION | AREA 43 BLDG 430704 | ** | CAMP PENDLETON | CA | HMMD |
| 92055 | S100740599 | H80339 | BULK FUEL STORAGE TANKS | AREA 43 BLDG 43104 | ** | CAMP PENDLETON | CA | HMMD |
| 92055 | S100740933 | H80695 | RANGE CONTROL | AREA 43 BLDG 43131 | ** | CAMP PENDLETON | CA | HMMD |
| 92055 | S100740605 | H80345 | BEQ HQ BATTERY 1ST BN 11TH MAR | AREA 43 BLDG 43260 | ** | CAMP PENDLETON | CA | HMMD |
| 92055 | S100740345 | H80043 | MWR GAS LINES | AREA 43 BLDG 43286 | ** | CAMP PENDLETON | CA | HMMD |
| 92055 | S100740606 | H80346 | MESS HALL | AREA 43 BLDG 43292 | ** | CAMP PENDLETON | CA | HMMD |
| 92055 | S100741000 | H80766 | PUMP STATION | AREA 43 BLDG 43310 | ** | CAMP PENDLETON | CA | HMMD |
| 92055 | S100740609 | H80349 | SWIMMING POOL | AREA 43 BLDG 43317 | ** | CAMP PENDLETON | CA | HMMD |
| 92055 | S100741091 | H80857 | ARMORY | AREA 43 BLDG 43410 | ** | CAMP PENDLETON | CA | HMMD |
| 92055 | S100740616 | H80356 | US MARINE CORP | AREA 43 BLDG 435 | | CAMP PENDLETON | CA | HMMD |
| 92055 | S100740667 | H54043 | 43 AREA MEDICAL CLINIC | AREA 43 BLDG 43505 | ** | CAMP PENDLETON | CA | HMMD |
| 92055 | S100833013 | H53040 | AREA 43 DENTAL CLINIC | AREA 43 BLDG 43506 | ** | CAMP PENDLETON | CA | HMMD |
| 92055 | S101854916 | H80573 | 1ST MN BN EMC | AREA 43 BLDG 43542 | ** | CAMP PENDLETON | CA | HMMD |
| 92055 | S100740688 | H80429 | 11TH REG, 1ST MAR DIV | AREA 43 BLDG 43574 | ** | CAMP PENDLETON | CA | HMMD |
| 92055 | S100741099 | H80866 | HQ 11TH MAR REG 1ST MAR DIV | AREA 43 BLDG 43575 | ** | CAMP PENDLETON | CA | HMMD |
| 92055 | S100740617 | H80357 | US MARINE CORP | AREA 43 BLDG 436 | | CAMP PENDLETON | CA | HMMD |
| 92055 | S101854914 | H80571 | 1ST MN BN ORDINANCE | AREA 43 BLDG 43601 | ** | CAMP PENDLETON | CA | HMMD |
| 92055 | S101854913 | H80569 | H & S COMPANY | AREA 43 BLDG 43602 | ** | CAMP PENDLETON | CA | HMMD |
| 92055 | S100741008 | H80774 | ABANDONED TANK | AREA 43 BLDG 43626 | ** | CAMP PENDLETON | CA | HMMD |
| 92055 | S100740945 | H80708 | LAS PULGAS BEQ | AREA 43 BLDG 43700 | ** | CAMP PENDLETON | CA | HMMD |
| 92055 | S100740946 | H80709 | LAS PULGAS BEQ | AREA 43 BLDG 43706 | ** | CAMP PENDLETON | CA | HMMD |
| 92055 | S100741092 | H80859 | AMMUNITION SUPPLY POINT | AREA 43 BLDG 43960 | ** | CAMP PENDLETON | CA | HMMD |
| 92055 | S100833132 | H80886 | AMMUNITION SUPPLY POINT | AREA 43 BLDG 43970 | ** | CAMP PENDLETON | CA | HMMD |
| 92055 | S100740618 | H80358 | US MARINE CORP | AREA 43 BLDG 502 | | CAMP PENDLETON | CA | HMMD |
| 92055 | S100740619 | H80359 | US MARINE CORP | AREA 43 BLDG 521 | | CAMP PENDLETON | CA | HMMD |
| 92055 | S100740620 | H80360 | US MARINE CORP | AREA 43 BLDG 525 | | CAMP PENDLETON | CA | HMMD |
| 92055 | S100740621 | H80361 | US MARINE CORP | AREA 43 BLDG 526 | | CAMP PENDLETON | CA | HMMD |
| 92055 | S100740622 | H80362 | US MARINE CORP | AREA 43 BLDG 535 | | CAMP PENDLETON | CA | HMMD |
| 92055 | S101854915 | H80572 | MTN 1ST MAINT. BAT. | AREA 43 BLDG. 43543 | ** | CAMP PENDLETON | CA | HMMD |
| 92055 | S100740357 | H80055 | US MARINE CORP | AREA 43, BLDG 454 | ** | CAMP PENDLETON | CA | HMMD |
| 92055 | S100740356 | H80054 | AREA 51 MWR GAS STATION | AREA 51 BLDG 51091 | ** | CAMP PENDLETON | CA | HMMD |
| 92055 | S100740852 | H80605 | MWR SAN ONOFRE BEACH | AREA 51 BLDG 51816 | ** | CAMP PENDLETON | CA | HMMD |
| 92055 | 93301222 | | AREA 52 | AREA 52 | ** | CAMP PENDLETON | CA | ERNS |
| 92055 | S102626360 | H53214 | AREA 52 DENTAL CLINIC | AREA 52 BLDG 520448 | ** | CAMP PENDLETON | CA | HMMD |
| 92055 | S103818642 | H81129 | SOI - MOTOR T | AREA 52 BLDG 520590 | ** | CAMP PENDLETON | CA | HMMD |
| 92055 | S103818641 | H81128 | SOI - 60 DAY SITE | AREA 52 BLDG 52188 | ** | CAMP PENDLETON | CA | HMMD |
| 92055 | S103818644 | H81131 | MCCS AREA 52 HOBBY SHOP | AREA 52 BLDG. 520170 | ** | CAMP PENDLETON | CA | HMMD |
| 92055 | S100740632 | H80372 | US MARINE CORP | AREA 52 BLDG 0512 | | CAMP PENDLETON | CA | HMMD |
| 92055 | S100740624 | H80364 | US MARINE CORP | AREA 52 BLDG 162 | | CAMP PENDLETON | CA | HMMD |
| 92055 | S100740628 | H80368 | US MARINE CORP | AREA 52 BLDG 293 | | CAMP PENDLETON | CA | HMMD |
| 92055 | S100740629 | H80369 | US MARINE CORP | AREA 52 BLDG 294 | | CAMP PENDLETON | CA | HMMD |
| 92055 | S100740633 | H80373 | US MARINE CORP | AREA 52 BLDG 3175 | | CAMP PENDLETON | CA | HMMD |
| 92055 | S100740932 | H80694 | AREA 52 FUEL STATION | AREA 52 BLDG 520167 | ** | CAMP PENDLETON | CA | HMMD |
| 92055 | S100740354 | H80052 | MWR GAS LANES | AREA 52 BLDG 520400 | ** | CAMP PENDLETON | CA | HMMD |
| 92055 | S102626444 | H54041 | SPORTS MEDICINE | AREA 52 BLDG 520420 | ** | CAMP PENDLETON | CA | HMMD |
| 92055 | S100740630 | H80370 | MESS HALL | AREA 52 BLDG 520430 | ** | CAMP PENDLETON | CA | HMMD |
| 92055 | S100740631 | H52000 | 52 AREA DENTAL CLINIC | AREA 52 BLDG 520448 | ** | CAMP PENDLETON | CA | HMMD |
| 92055 | S100739475 | H52001 | 52 AREA MEDICAL CLINIC | AREA 52 BLDG 520450 | ** | CAMP PENDLETON | CA | HMMD |
| 92055 | S100740955 | H80720 | ARMORY | AREA 52 BLDG 520452 | ** | CAMP PENDLETON | CA | HMMD |
| 92055 | S100740943 | H80705 | SCHOOL OF INFANTRY | AREA 52 BLDG 520594 | ** | CAMP PENDLETON | CA | HMMD |
| 92055 | S100740625 | H80365 | MILITARY FUEL STATION | AREA 52 BLDG 52167 | ** | CAMP PENDLETON | CA | HMMD |
| 92055 | S100740627 | H80367 | BULK FUEL STORAGE | AREA 52 BLDG 52291 | ** | CAMP PENDLETON | CA | HMMD |
| 92055 | S100740941 | H80703 | AREA 52 BEQ | AREA 52 BLDG 52610 | ** | CAMP PENDLETON | CA | HMMD |
| 92055 | S100741033 | H80799 | SAC CLASSROOM | AREA 52 BLDG 52655 | ** | CAMP PENDLETON | CA | HMMD |

EDR ZIP Code Scan Report

| ZIP | EDR-ID | Facility ID | Name | Address | Map/Dir/Dist | City | State | Databases |
|-------|------------|-------------|----------------------------|----------------------|--------------|----------------|-------|-----------|
| 92055 | S100740634 | H80374 | US MARINE CORP | AREA 53 BLDG 22 | | CAMP PENDLETON | CA | HMMD |
| 92055 | S100740636 | H80376 | US MARINE CORP | AREA 53 BLDG 305 | | CAMP PENDLETON | CA | HMMD |
| 92055 | S100740637 | H80377 | US MARINE CORP | AREA 53 BLDG 306 | | CAMP PENDLETON | CA | HMMD |
| 92055 | S100740640 | H80380 | US MARINE CORP | AREA 53 BLDG 417 | | CAMP PENDLETON | CA | HMMD |
| 92055 | S100741014 | H80780 | BARRACKS | AREA 53 BLDG 421 | ** | CAMP PENDLETON | CA | HMMD |
| 92055 | S100740643 | H80383 | US MARINE CORP | AREA 53 BLDG 457 | | CAMP PENDLETON | CA | HMMD |
| 92055 | S100740644 | H80384 | 1ST MAR REG MOTOR TRANS. | AREA 53 BLDG 470 / 4 | ** | CAMP PENDLETON | CA | HMMD |
| 92055 | S100740645 | H80385 | US MARINE CORP | AREA 53 BLDG 495 | | CAMP PENDLETON | CA | HMMD |
| 92055 | S100740646 | H80386 | US MARINE CORP | AREA 53 BLDG 498 | | CAMP PENDLETON | CA | HMMD |
| 92055 | S100740647 | H80387 | US MARINE CORP | AREA 53 BLDG 499 | | CAMP PENDLETON | CA | HMMD |
| 92055 | S100740635 | H80375 | FITNESS CENTER | AREA 53 BLDG 53302 | ** | CAMP PENDLETON | CA | HMMD |
| 92055 | S100740638 | H80378 | EXCHANGE | AREA 53 BLDG 53319 | ** | CAMP PENDLETON | CA | HMMD |
| 92055 | S100741073 | H80839 | BARRACKS | AREA 53 BLDG 53320 | ** | CAMP PENDLETON | CA | HMMD |
| 92055 | S100741074 | H80840 | BARRACKS | AREA 53 BLDG 53321 | ** | CAMP PENDLETON | CA | HMMD |
| 92055 | S100740956 | H80721 | ARMORY | AREA 53 BLDG 53322 | ** | CAMP PENDLETON | CA | HMMD |
| 92055 | S100741080 | H80846 | BARRACKS | AREA 53 BLDG 53324 | ** | CAMP PENDLETON | CA | HMMD |
| 92055 | S100741011 | H80777 | BARRACKS | AREA 53 BLDG 53325 | ** | CAMP PENDLETON | CA | HMMD |
| 92055 | S100741012 | H80778 | BARRACKS | AREA 53 BLDG 53326 | ** | CAMP PENDLETON | CA | HMMD |
| 92055 | S100741079 | H80845 | BARRACKS | AREA 53 BLDG 53327 | ** | CAMP PENDLETON | CA | HMMD |
| 92055 | S100740970 | H80735 | DISBURSING OFFICE | AREA 53 BLDG 53330 | ** | CAMP PENDLETON | CA | HMMD |
| 92055 | S100741078 | H80844 | BARRACKS | AREA 53 BLDG 53333 | ** | CAMP PENDLETON | CA | HMMD |
| 92055 | S100741077 | H80843 | BARRACKS | AREA 53 BLDG 53334 | ** | CAMP PENDLETON | CA | HMMD |
| 92055 | S100741076 | H80842 | BARRACKS | AREA 53 BLDG 53335 | ** | CAMP PENDLETON | CA | HMMD |
| 92055 | S100741075 | H80841 | BARRACKS | AREA 53 BLDG 53336 | ** | CAMP PENDLETON | CA | HMMD |
| 92055 | S100740639 | H80379 | GARY MARTIN MESS HALL | AREA 53 BLDG 53402 | ** | CAMP PENDLETON | CA | HMMD |
| 92055 | S100741032 | H80798 | SWIMMING POOL | AREA 53 BLDG 53415 | ** | CAMP PENDLETON | CA | HMMD |
| 92055 | S100741013 | H80779 | BARRACKS | AREA 53 BLDG 53420 | ** | CAMP PENDLETON | CA | HMMD |
| 92055 | S100740983 | H80748 | BARRACKS | AREA 53 BLDG 53424 | ** | CAMP PENDLETON | CA | HMMD |
| 92055 | S100741015 | H80781 | BARRACKS | AREA 53 BLDG 53425 | ** | CAMP PENDLETON | CA | HMMD |
| 92055 | S100741016 | H80782 | BARRACKS | AREA 53 BLDG 53426 | ** | CAMP PENDLETON | CA | HMMD |
| 92055 | S100741017 | H80783 | BARRACKS | AREA 53 BLDG 53427 | ** | CAMP PENDLETON | CA | HMMD |
| 92055 | S100741055 | H80821 | BARRACKS | AREA 53 BLDG 53430 | ** | CAMP PENDLETON | CA | HMMD |
| 92055 | S100740982 | H80747 | BARRACKS | AREA 53 BLDG 53433 | ** | CAMP PENDLETON | CA | HMMD |
| 92055 | S100741018 | H80784 | BARRACKS | AREA 53 BLDG 53434 | ** | CAMP PENDLETON | CA | HMMD |
| 92055 | S100741019 | H80785 | BARRACKS | AREA 53 BLDG 53435 | ** | CAMP PENDLETON | CA | HMMD |
| 92055 | S100740981 | H80746 | BARRACKS | AREA 53 BLDG 53436 | ** | CAMP PENDLETON | CA | HMMD |
| 92055 | S100740641 | H80381 | BEQ | AREA 53 BLDG 53450 | ** | CAMP PENDLETON | CA | HMMD |
| 92055 | S100740642 | H80382 | BEQ | AREA 53 BLDG 53451 | ** | CAMP PENDLETON | CA | HMMD |
| 92055 | S100740675 | H80416 | TRAINING FACILITY | AREA 53 BLDG 53459 | ** | CAMP PENDLETON | CA | HMMD |
| 92055 | S100740648 | H80388 | MESS HALL | AREA 53 BLDG 53502 | ** | CAMP PENDLETON | CA | HMMD |
| 92055 | S100833015 | H53050 | 53 AREA MEDICAL CLINIC | AREA 53 BLDG 53505 | ** | CAMP PENDLETON | CA | HMMD |
| 92055 | S100833024 | H53068 | 53 AREA DENTAL CLINIC | AREA 53 BLDG 53506 | ** | CAMP PENDLETON | CA | HMMD |
| 92055 | S100741005 | H80771 | EXCHANGE CLEANERS | AREA 53 BLDG 53508 | ** | CAMP PENDLETON | CA | HMMD |
| 92055 | S100740649 | H80389 | GYM | AREA 53 BLDG 53528 | ** | CAMP PENDLETON | CA | HMMD |
| 92055 | S100740684 | H80425 | BEQ | AREA 53 BLDG 53571 | ** | CAMP PENDLETON | CA | HMMD |
| 92055 | S100740650 | H80390 | 1ST MARINE REGIMENT | AREA 53 BLDG 53670 | ** | CAMP PENDLETON | CA | HMMD |
| 92055 | S100740966 | H80731 | PUMP STATION | AREA 61 BLDG 61511 | ** | CAMP PENDLETON | CA | HMMD |
| 92055 | S100740967 | H80732 | PUMP STATION | AREA 61 BLDG 61514 | ** | CAMP PENDLETON | CA | HMMD |
| 92055 | S100741007 | H80773 | PUMP STATION | AREA 61 BLDG 61521 | ** | CAMP PENDLETON | CA | HMMD |
| 92055 | S103472043 | 9UT3319 | AREA 61 SAN CLEMENTE RANCH | AREA 61 MCB | ** | CAMP PENDLETON | CA | LUST |
| 92055 | 93305471 | | AREA 62 | AREA 62 | ** | CAMP PENDLETON | CA | ERNS |
| 92055 | S100740656 | H80396 | US MARINE CORP | AREA 62 BLDG 0596 | ** | CAMP PENDLETON | CA | HMMD |
| 92055 | S100740652 | H80392 | US MARINE CORP | AREA 62 BLDG 431 | ** | CAMP PENDLETON | CA | HMMD |
| 92055 | S100740653 | H80393 | US MARINE CORP | AREA 62 BLDG 433 | ** | CAMP PENDLETON | CA | HMMD |
| 92055 | S100740657 | H80397 | 5TH MAR REG, 1ST MAR DIV | AREA 62 BLDG 620588/ | ** | CAMP PENDLETON | CA | HMMD |
| 92055 | S100741009 | H80775 | MESS HALL | AREA 62 BLDG 62302 | ** | CAMP PENDLETON | CA | HMMD |
| 92055 | S100833045 | H53094 | MEDICAL CLINIC | AREA 62 BLDG 62305 | ** | CAMP PENDLETON | CA | HMMD |
| 92055 | S100833030 | H53077 | 62 AREA DENTAL CLINIC | AREA 62 BLDG 62306 | ** | CAMP PENDLETON | CA | HMMD |
| 92055 | S100741071 | H80837 | BARRACKS | AREA 62 BLDG 62322 | ** | CAMP PENDLETON | CA | HMMD |
| 92055 | S100741070 | H80836 | BARRACKS | AREA 62 BLDG 62324 | ** | CAMP PENDLETON | CA | HMMD |
| 92055 | S100741069 | H80835 | BARRACKS | AREA 62 BLDG 62325 | ** | CAMP PENDLETON | CA | HMMD |
| 92055 | S100741068 | H80834 | BARRACKS | AREA 62 BLDG 62326 | ** | CAMP PENDLETON | CA | HMMD |
| 92055 | S100741067 | H80833 | USN-MIRAMAR/FISC-REUSE | AREA 62 BLDG 62327 | ** | CAMP PENDLETON | CA | HMMD |
| 92055 | S100741066 | H80832 | BARRACKS | AREA 62 BLDG 62329 | ** | CAMP PENDLETON | CA | HMMD |
| 92055 | S100741065 | H80831 | BARRACKS | AREA 62 BLDG 62330 | ** | CAMP PENDLETON | CA | HMMD |
| 92055 | S100741064 | H80830 | BARRACKS | AREA 62 BLDG 62332 | ** | CAMP PENDLETON | CA | HMMD |
| 92055 | S100741063 | H80829 | BARRACKS | AREA 62 BLDG 62333 | ** | CAMP PENDLETON | CA | HMMD |
| 92055 | S100741062 | H80828 | BARRACKS | AREA 62 BLDG 62336 | ** | CAMP PENDLETON | CA | HMMD |
| 92055 | S100741061 | H80827 | BARRACKS | AREA 62 BLDG 62337 | ** | CAMP PENDLETON | CA | HMMD |
| 92055 | S100741060 | H80826 | BARRACKS | AREA 62 BLDG 62341 | ** | CAMP PENDLETON | CA | HMMD |
| 92055 | S100741059 | H80825 | BARRACKS | AREA 62 BLDG 62342 | ** | CAMP PENDLETON | CA | HMMD |

EDR ZIP Code Scan Report

| ZIP | EDR-ID | Facility ID | Name | Address | Map/Dir/Dist | City | State | Databases |
|-------|------------|--------------|--------------------------------|-------------------------------|--------------|----------------|-------|------------|
| 92055 | S100741058 | H80824 | BARRACKS | AREA 62 BLDG 62344 | ** | CAMP PENDLETON | CA | HMMD |
| 92055 | S100741057 | H80823 | BARRACKS | AREA 62 BLDG 62345 | ** | CAMP PENDLETON | CA | HMMD |
| 92055 | S100741056 | H80822 | BARRACKS | AREA 62 BLDG 62347 | ** | CAMP PENDLETON | CA | HMMD |
| 92055 | S100741072 | H80838 | BARRACKS | AREA 62 BLDG 62348 | ** | CAMP PENDLETON | CA | HMMD |
| 92055 | S100740651 | H80391 | MESS HALL | AREA 62 BLDG 62402 | ** | CAMP PENDLETON | CA | HMMD |
| 92055 | S100741010 | H80776 | MWR EXCHANGE | AREA 62 BLDG 62408 | ** | CAMP PENDLETON | CA | HMMD |
| 92055 | S100741081 | H80847 | BARRACKS | AREA 62 BLDG 62420 | ** | CAMP PENDLETON | CA | HMMD |
| 92055 | S100741082 | H80848 | BARRACKS | AREA 62 BLDG 62421 | ** | CAMP PENDLETON | CA | HMMD |
| 92055 | S100740971 | H80736 | BARRACKS | AREA 62 BLDG 62424 | ** | CAMP PENDLETON | CA | HMMD |
| 92055 | S100741027 | H80793 | BARRACKS | AREA 62 BLDG 62425 | ** | CAMP PENDLETON | CA | HMMD |
| 92055 | S100741028 | H80794 | BARRACKS | AREA 62 BLDG 62426 | ** | CAMP PENDLETON | CA | HMMD |
| 92055 | S100740972 | H80737 | BARRACKS | AREA 62 BLDG 62428 | ** | CAMP PENDLETON | CA | HMMD |
| 92055 | S100741029 | H80795 | BARRACKS | AREA 62 BLDG 62429 | ** | CAMP PENDLETON | CA | HMMD |
| 92055 | S100741083 | H80849 | BARRACKS | AREA 62 BLDG 62434 | ** | CAMP PENDLETON | CA | HMMD |
| 92055 | S100741030 | H80796 | BARRACKS | AREA 62 BLDG 62435 | ** | CAMP PENDLETON | CA | HMMD |
| 92055 | S100741031 | H80797 | BARRACKS | AREA 62 BLDG 62436 | ** | CAMP PENDLETON | CA | HMMD |
| 92055 | S100741084 | H80850 | BARRACKS | AREA 62 BLDG 62437 | ** | CAMP PENDLETON | CA | HMMD |
| 92055 | S100740654 | H80394 | MESS HALL | AREA 62 BLDG 62502 | ** | CAMP PENDLETON | CA | HMMD |
| 92055 | S100740351 | H80049 | MWR GAS LANES | AREA 62 BLDG 62507 | ** | CAMP PENDLETON | CA | HMMD |
| 92055 | S100740355 | H80053 | PUMP STATION | AREA 62 BLDG 62510 | ** | CAMP PENDLETON | CA | HMMD |
| 92055 | S100740655 | H80395 | SWIMMING POOL | AREA 62 BLDG 62515 | ** | CAMP PENDLETON | CA | HMMD |
| 92055 | S100740977 | H80742 | BARRACKS | AREA 62 BLDG 62520 | ** | CAMP PENDLETON | CA | HMMD |
| 92055 | S100740978 | H80743 | BARRACKS | AREA 62 BLDG 62521 | ** | CAMP PENDLETON | CA | HMMD |
| 92055 | S100740979 | H80744 | BARRACKS | AREA 62 BLDG 62524 | ** | CAMP PENDLETON | CA | HMMD |
| 92055 | S100741020 | H80786 | BARRACKS | AREA 62 BLDG 62525 | ** | CAMP PENDLETON | CA | HMMD |
| 92055 | S100740980 | H80745 | BARRACKS | AREA 62 BLDG 62526 | ** | CAMP PENDLETON | CA | HMMD |
| 92055 | S100741021 | H80787 | BARRACKS | AREA 62 BLDG 62528 | ** | CAMP PENDLETON | CA | HMMD |
| 92055 | S100741022 | H80788 | BARRACKS | AREA 62 BLDG 62529 | ** | CAMP PENDLETON | CA | HMMD |
| 92055 | S100741023 | H80789 | BARRACKS | AREA 62 BLDG 62534 | ** | CAMP PENDLETON | CA | HMMD |
| 92055 | S100741024 | H80790 | BARRACKS | AREA 62 BLDG 62535 | ** | CAMP PENDLETON | CA | HMMD |
| 92055 | S100741025 | H80791 | BARRACKS | AREA 62 BLDG 62536 | ** | CAMP PENDLETON | CA | HMMD |
| 92055 | S100741026 | H80792 | BARRACKS | AREA 62 BLDG 62537 | ** | CAMP PENDLETON | CA | HMMD |
| 92055 | S103548000 | H80046 | 1ST COMBAT ENGINEERS BATALLION | AREA 62 BLDG 62580 | ** | CAMP PENDLETON | CA | HMMD |
| 92055 | S100833134 | H80892 | 5TH REG 1ST MAR DIV BAT SHOP | AREA 62 BLDG 62597 | ** | CAMP PENDLETON | CA | HMMD |
| 92055 | S100833136 | H80894 | ARMORY | AREA 62 BLDG 62598 | ** | CAMP PENDLETON | CA | HMMD |
| 92055 | S100740668 | H80409 | BUNK HOUSE | AREA 62 BLDG 62711 | ** | CAMP PENDLETON | CA | HMMD |
| 92055 | S100740659 | H80399 | US MARINE CORP | AREA 63 BLDG 102 | ** | CAMP PENDLETON | CA | HMMD |
| 92055 | S100740660 | H80400 | US MARINE CORP | AREA 63 BLDG 1173 | ** | CAMP PENDLETON | CA | HMMD |
| 92055 | S100741006 | H80772 | PUMP STATION | AREA 63 BLDG 63093 | ** | CAMP PENDLETON | CA | HMMD |
| 92055 | S100740968 | H80733 | CHRISTIANITOS SNCO CLUB | AREA 63 BLDG 63122 | ** | CAMP PENDLETON | CA | HMMD |
| 92055 | S100740942 | H80704 | FLEET HOSPITAL OPERATIONS | AREA 63 BLDG 63234 | ** | CAMP PENDLETON | CA | HMMD |
| 92055 | S100740658 | H80398 | US MARINE CORP | AREA 63 BLDG 71 | ** | CAMP PENDLETON | CA | HMMD |
| 92055 | S102363734 | H80402 | US MARINE CORP | AREA B BLDG 1010 | ** | CAMP PENDLETON | CA | HMMD |
| 92055 | S101614094 | | DEBRIS PILES AREA BEHIND PLT11 | 52 AREA, SITE 36 | ** | CAMP PENDLETON | CA | WMUDS/SWAT |
| 92055 | S101670053 | H80990 | US MARINE CORP | AREAS VARIOUS | ** | CAMP PENDLETON | CA | HMMD |
| 92055 | S103818645 | H86902 | FAC MAINT DEPT | BASILONE RD | ** | CAMP PENDLETON | CA | HMMD |
| 92055 | S103818646 | H86903 | FAC MAINT DEPT | BASILONE RD | ** | CAMP PENDLETON | CA | HMMD |
| 92055 | S101612633 | 9 000000012 | SAN ONOFRE SANITARY LANDFILL | BASILONE RD* E OF BASILONE GT | ** | CAMP PENDLETON | CA | WDS |
| 92055 | S100838452 | 9 000000013 | LAS PULGAS SANITARY LANDFILL | BASILONE RD* N OF CP PULGAS | ** | CAMP PENDLETON | CA | WDS |
| 92055 | S103723429 | | AREA 25 CRASH CREW TRAINING SI | BLD2517945 MCB | ** | CAMP PENDLETON | CA | LUST |
| 92055 | S103678287 | CA2170023533 | US MARINE CORPS-CAMP PENDLETON | BLDG #22165 ASSISTANT CHIEF O | ** | CAMP PENDLETON | CA | HAZNET |
| 92055 | S103472044 | | AREA 11 | BLDG 1122 MCB | ** | CAMP PENDLETON | CA | LUST |
| 92055 | S102444623 | 9UT3306 | AREA 11 | BLDG 1133 MCB | ** | CAMP PENDLETON | CA | LUST |
| 92055 | S102424503 | 9UT2922 | AREA 11 | BLDG 1142 MCB | ** | CAMP PENDLETON | CA | LUST |
| 92055 | S102590488 | 9UT3440 | AREA 11 | BLDG 1161 MCB | ** | CAMP PENDLETON | CA | LUST |
| 92055 | S102532375 | 9UT3397 | AREA 12 | BLDG 1223 MCB | ** | CAMP PENDLETON | CA | LUST |
| 92055 | S102424507 | 9UT637 | AREA 12(24) & AREA 13(72) * | BLDG 1224 MCB | ** | CAMP PENDLETON | CA | LUST |
| 92055 | S102424505 | 9UT2923 | AREA 12 | BLDG 1255 MCB | ** | CAMP PENDLETON | CA | LUST |
| 92055 | S102424506 | 9UT2841 | AREA 12 | BLDG 1294 MCB | ** | CAMP PENDLETON | CA | LUST |
| 92055 | S103296769 | 9UT3554 | AREA 13 | BLDG 13053 MCB | ** | CAMP PENDLETON | CA | LUST |
| 92055 | S102532360 | 9UT3367 | AREA 13 | BLDG 13103 MCB | ** | CAMP PENDLETON | CA | LUST |
| 92055 | S103296770 | 9UT3553 | AREA 13 | BLDG 13110 MCB | ** | CAMP PENDLETON | CA | LUST |
| 92055 | S102424508 | 9UT1008 | AREA 13 | BLDG 13111 MCB | ** | CAMP PENDLETON | CA | LUST |
| 92055 | S102424510 | 9UT3074 | AREA 13 | BLDG 13129 MCB | ** | CAMP PENDLETON | CA | LUST |
| 92055 | S102532365 | 9UT3387 | AREA 13 | BLDG 13131 MCB | ** | CAMP PENDLETON | CA | LUST |
| 92055 | S102444624 | 9UT3297 | AREA 13 | BLDG 13142 MCB | ** | CAMP PENDLETON | CA | LUST |
| 92055 | S102532366 | 9UT3388 | AREA 13 | BLDG 13144 MCB | ** | CAMP PENDLETON | CA | LUST |
| 92055 | S102444625 | 9UT3292 | AREA 13 | BLDG 13145 MCB | ** | CAMP PENDLETON | CA | LUST |
| 92055 | S102444626 | 9UT3266 | AREA 13 | BLDG 13164 MCB | ** | CAMP PENDLETON | CA | LUST |
| 92055 | S102424514 | 9UT2976 | AREA 13 BLDG 163 & 176 * | BLDG 13176 MCB | ** | CAMP PENDLETON | CA | LUST |
| 92055 | S102424512 | 9UT2925 | AREA 13 | BLDG 1324 MCB | ** | CAMP PENDLETON | CA | LUST |

EDR ZIP Code Scan Report

| ZIP | EDR-ID | Facility ID | Name | Address | Map/Dir/Dist | City | State | Databases |
|-------|------------|-------------|------------------------|----------------|--------------|----------------|-------|-----------|
| 92055 | S102444627 | 9UT3296 | AREA 13 | BLDG 1344 MCB | | CAMP PENDLETON | CA | LUST |
| 92055 | S102444628 | 9UT3295 | AREA 13 | BLDG 1363 MCB | | CAMP PENDLETON | CA | LUST |
| 92055 | S102532367 | 9UT3389 | AREA 13 | BLDG 1364 MCB | | CAMP PENDLETON | CA | LUST |
| 92055 | S102532368 | 9UT3390 | AREA 13 | BLDG 1376 MCB | | CAMP PENDLETON | CA | LUST |
| 92055 | S102590489 | 9UT3413 | AREA 13 | BLDG 1395 MCB | | CAMP PENDLETON | CA | LUST |
| 92055 | S102590490 | 9UT3046 | AREA 14 | BLDG 14008 MCB | | CAMP PENDLETON | CA | LUST |
| 92055 | S102444629 | 9UT3293 | AREA 14 | BLDG 14121 MCB | | CAMP PENDLETON | CA | LUST |
| 92055 | S102532364 | 9UT3357 | AREA 14 | BLDG 14125 MCB | | CAMP PENDLETON | CA | LUST |
| 92055 | S103472045 | 9UT623 | AREA 14 | BLDG 14125 MCB | ** | CAMP PENDLETON | CA | LUST |
| 92055 | S102532369 | 9UT3391 | AREA 14 | BLDG 14127 MCB | | CAMP PENDLETON | CA | LUST |
| 92055 | S102532370 | 9UT3392 | AREA 14 | BLDG 1413 MCB | | CAMP PENDLETON | CA | LUST |
| 92055 | S102424522 | 9UT2926 | AREA 14 | BLDG 14133 MCB | | CAMP PENDLETON | CA | LUST |
| 92055 | S102424523 | 9UT628 | AREA 14 | BLDG 14156 MCB | | CAMP PENDLETON | CA | LUST |
| 92055 | S101301385 | 9UT2300 | AREA 14 | BLDG 14170 MCB | | CAMP PENDLETON | CA | LUST |
| 92055 | S102424524 | 9UT636 | AREA 14 | BLDG 14173 MCB | | CAMP PENDLETON | CA | LUST |
| 92055 | S102532371 | 9UT3393 | AREA 14 | BLDG 1431 MCB | | CAMP PENDLETON | CA | LUST |
| 92055 | S102590492 | 9UT3424 | AREA 14 | BLDG 1441 MCB | | CAMP PENDLETON | CA | LUST |
| 92055 | S103472046 | 9UT3559 | AREA 14 | BLDG 14519 MCB | ** | CAMP PENDLETON | CA | LUST |
| 92055 | S102444630 | 9UT3298 | AREA 14 | BLDG 1482 MCB | | CAMP PENDLETON | CA | LUST |
| 92055 | S102444631 | 9UT3294 | AREA 14 | BLDG 1491 MCB | | CAMP PENDLETON | CA | LUST |
| 92055 | S102590493 | 9UT3421 | AREA 15 | BLDG 1536 MCB | | CAMP PENDLETON | CA | LUST |
| 92055 | S102424530 | 9UT618 | AREA 15 | BLDG 1544 MCB | | CAMP PENDLETON | CA | LUST |
| 92055 | S102590494 | 9UT3423 | AREA 15 | BLDG 1561 MCB | | CAMP PENDLETON | CA | LUST |
| 92055 | S102590495 | 9UT3422 | AREA 15 | BLDG 1594 MCB | | CAMP PENDLETON | CA | LUST |
| 92055 | S102590496 | 9UT3437 | AREA 16 | BLDG 16103 MCB | | CAMP PENDLETON | CA | LUST |
| 92055 | S102590497 | 9UT3442 | AREA 16 | BLDG 16105 MCB | | CAMP PENDLETON | CA | LUST |
| 92055 | S102590498 | 9UT3445 | AREA 16 | BLDG 16115 MCB | | CAMP PENDLETON | CA | LUST |
| 92055 | S103472047 | 9UT3549 | AREA 16 | BLDG 1621 MCB | ** | CAMP PENDLETON | CA | LUST |
| 92055 | S102444632 | 9UT3265 | AREA 16 | BLDG 1623 MCB | | CAMP PENDLETON | CA | LUST |
| 92055 | S102532373 | 9UT3395 | AREA 16 | BLDG 1642 MCB | | CAMP PENDLETON | CA | LUST |
| 92055 | S103472048 | 9UT643 | AREA 16 | BLDG 1645 MCB | ** | CAMP PENDLETON | CA | LUST |
| 92055 | S102590499 | 9UT3414 | AREA 16 | BLDG 1646 MCB | | CAMP PENDLETON | CA | LUST |
| 92055 | S102532362 | 9UT3371 | AREA 16 | BLDG 1654 MCB | | CAMP PENDLETON | CA | LUST |
| 92055 | S102532361 | 9UT3368 | AREA 16 | BLDG 1655 MCB | | CAMP PENDLETON | CA | LUST |
| 92055 | S102444633 | 9UT3307 | AREA 16 | BLDG 1657 MCB | | CAMP PENDLETON | CA | LUST |
| 92055 | S102424534 | 9UT626 | AREA 16 | BLDG 1661 MCB | | CAMP PENDLETON | CA | LUST |
| 92055 | S102590500 | 9UT3430 | AREA 16 | BLDG 1671 MCB | | CAMP PENDLETON | CA | LUST |
| 92055 | S102424535 | 9UT2921 | AREA 16 | BLDG 1674T MCB | | CAMP PENDLETON | CA | LUST |
| 92055 | S102590501 | 9UT3429 | AREA 16 | BLDG 1684 MCB | | CAMP PENDLETON | CA | LUST |
| 92055 | S102424533 | 9UT2920 | AREA 16 | BLDG 1685 MCB | | CAMP PENDLETON | CA | LUST |
| 92055 | S102532372 | 9UT3394 | AREA 16 | BLDG 1687 MCB | | CAMP PENDLETON | CA | LUST |
| 92055 | S102532363 | 9UT3373 | AREA 16 | BLDG 1692 MCB | | CAMP PENDLETON | CA | LUST |
| 92055 | S102590502 | 9UT3425 | AREA 17 | BLDG 1781 MCB | | CAMP PENDLETON | CA | LUST |
| 92055 | S103472049 | 9UT3565 | AREA 18 | BLDG 18415 MCB | ** | CAMP PENDLETON | CA | LUST |
| 92055 | S102444634 | 9UT3308 | AREA 21 | BLDG 21415 MCB | | CAMP PENDLETON | CA | LUST |
| 92055 | S102424538 | 9UT2916 | AREA 21 | BLDG 21426 MCB | | CAMP PENDLETON | CA | LUST |
| 92055 | S103472050 | | AREA 21 | BLDG 21433 MCB | ** | CAMP PENDLETON | CA | LUST |
| 92055 | S102590503 | 9UT3427 | AREA 21 | BLDG 21441 MCB | | CAMP PENDLETON | CA | LUST |
| 92055 | S102424539 | 9UT2912 | AREA 21 | BLDG 21443 MCB | | CAMP PENDLETON | CA | LUST |
| 92055 | S102424541 | 9UT2914 | AREA 21 | BLDG 21478 MCB | | CAMP PENDLETON | CA | LUST |
| 92055 | S102424542 | 9UT2832 | AREA 21 | BLDG 21503 MCB | | CAMP PENDLETON | CA | LUST |
| 92055 | S102424543 | 9UT2822 | AREA 21 | BLDG 21513 MCB | | CAMP PENDLETON | CA | LUST |
| 92055 | S103472051 | 9UT3669 | AREA 21 | BLDG 21533 MCB | ** | CAMP PENDLETON | CA | LUST |
| 92055 | S102590504 | 9UT661 | AREA 21 | BLDG 21559 MCB | | CAMP PENDLETON | CA | LUST |
| 92055 | S102444636 | 9UT3316 | AREA 21 | BLDG 21563 MCB | | CAMP PENDLETON | CA | LUST |
| 92055 | S102590505 | 9UT3426 | AREA 21 | BLDG 21565 MCB | | CAMP PENDLETON | CA | LUST |
| 92055 | S102424544 | 9UT2817 | AREA 21 | BLDG 21578 MCB | | CAMP PENDLETON | CA | LUST |
| 92055 | S102424545 | 9UT2797 | AREA 21 | BLDG 21580 MCB | | CAMP PENDLETON | CA | LUST |
| 92055 | S103723430 | | AREA 21 | BLDG 21601 MCB | ** | CAMP PENDLETON | CA | LUST |
| 92055 | S102590507 | 9UT3443 | AREA 21 | BLDG 21620 MCB | | CAMP PENDLETON | CA | LUST |
| 92055 | S102424547 | 9UT3024 | AREA 21 | BLDG 21668 MCB | | CAMP PENDLETON | CA | LUST |
| 92055 | S102424548 | 9UT2820 | AREA 21 | BLDG 21671 MCB | | CAMP PENDLETON | CA | LUST |
| 92055 | S102590508 | 9UT2818 | AREA 21 | BLDG 21840 MCB | | CAMP PENDLETON | CA | LUST |
| 92055 | S102424549 | 9UT1006 | AREA 21 | BLDG 21841 MCB | | CAMP PENDLETON | CA | LUST |
| 92055 | S102424555 | 9UT2845 | AREA 22 | BLDG 22048 MCB | | CAMP PENDLETON | CA | LUST |
| 92055 | S102424559 | 9UT1902 | AREA 22 | BLDG 22124 MCB | | CAMP PENDLETON | CA | LUST |
| 92055 | S102444637 | 9UT3267 | AREA 22 | BLDG 22131 MCB | | CAMP PENDLETON | CA | LUST |
| 92055 | S102444638 | 9UT3272 | AREA 22 | BLDG 2214 MCB | | CAMP PENDLETON | CA | LUST |
| 92055 | S102424553 | 9UT2821 | AREA 22 | BLDG 22150 MCB | | CAMP PENDLETON | CA | LUST |
| 92055 | S100469978 | 9UT627 | AREA 22 | BLDG 22187 MCB | | CAMP PENDLETON | CA | LUST |
| 92055 | S100833011 | H53038 | 22 AREA MEDICAL CLINIC | BLDG 22190 | ** | CAMP PENDLETON | CA | HMMDD |

EDR ZIP Code Scan Report

| ZIP | EDR-ID | Facility ID | Name | Address | Map/Dir/Dist | City | State | Databases |
|-------|------------|--------------|--------------------------------|---------------------------------|--------------|----------------|-------|--|
| 92055 | S102424556 | 9UT2840 | AREA 22 | BLDG 2264 MCB | | CAMP PENDLETON | CA | LUST |
| 92055 | 91467691 | | BLDG 2276 | BLDG 2276 | ** | CAMP PENDLETON | CA | ERNS |
| 92055 | 91467692 | | BLDG 2276 | BLDG 2276 | ** | CAMP PENDLETON | CA | ERNS |
| 92055 | S102424557 | 9UT2834 | AREA 22 | BLDG 22831 MCB | | CAMP PENDLETON | CA | LUST |
| 92055 | S102424558 | 9UT2837 | AREA 22 | BLDG 2296 MCB | | CAMP PENDLETON | CA | LUST |
| 92055 | S102556699 | | IR SITE 22 - UNLINED SURFACE I | BLDG 23-88, MUNN FIELD MC AIRST | ** | CAMP PENDLETON | CA | WMUDS/SWAT |
| 92055 | S103818640 | H81125 | PUMP FARM | BLDG 23185 | ** | CAMP PENDLETON | CA | HMMD |
| 92055 | S102425455 | 9UT3072 | AREA 23 | BLDG 2397 MCB | | CAMP PENDLETON | CA | LUST |
| 92055 | S102444639 | 9UT3336 | AREA 24 | BLDG 24100 MCB | | CAMP PENDLETON | CA | LUST |
| 92055 | S102424563 | 9UT3006 | AREA 24 | BLDG 2459 MCB | | CAMP PENDLETON | CA | LUST |
| 92055 | S102424564 | 9UT3005 | AREA 24 | BLDG 2481 MCB | | CAMP PENDLETON | CA | LUST |
| 92055 | S102424570 | 9UT176 | AREA 24 TANKS U2483E & U2482E | BLDG 2481 MCB | | CAMP PENDLETON | CA | LUST |
| 92055 | S102424565 | 9UT2838 | AREA 24 | BLDG 2482 MCB | | CAMP PENDLETON | CA | LUST |
| 92055 | S102424566 | 9UT2839 | AREA 24 | BLDG 2483 MCB | | CAMP PENDLETON | CA | LUST |
| 92055 | S102424568 | 9UT2862 | AREA 24 | BLDG 2492 MCB | | CAMP PENDLETON | CA | LUST |
| 92055 | S102424569 | 9UT2836 | AREA 24 | BLDG 2498 MCB | | CAMP PENDLETON | CA | LUST |
| 92055 | 1000344642 | 92055MRNCRPO | USMC CAMP PENDLETON | BLDG 2631 | | CAMP PENDLETON | CA | PADS, CERCLIS, FINDS, NPL, RCRIS/LQG, TRIS, RCRIS/TSDF, RAATS, CORRACTS, ROD |
| 92055 | S102424572 | 9UT2819 | AREA 26 | BLDG 2653 MCB | | CAMP PENDLETON | CA | LUST |
| 92055 | S102590510 | 9UT3412 | AREA 26 | BLDG 2662 MCB | | CAMP PENDLETON | CA | LUST |
| 92055 | S102425456 | 9UT3071 | AREA 26 | BLDG 2666 MCB | | CAMP PENDLETON | CA | LUST |
| 92055 | S102590511 | 9UT3438 | AREA 26 | BLDG 2699 MCB | | CAMP PENDLETON | CA | LUST |
| 92055 | S100833016 | H53051 | 33 AREA MEDICAL CLINIC | BLDG 33305 | ** | CAMP PENDLETON | CA | HMMD |
| 92055 | S102444640 | 9UT3310 | AREA 33 | BLDG 33322 MCB | | CAMP PENDLETON | CA | LUST |
| 92055 | S102444641 | 9UT3314 | AREA 33 | BLDG 33324 MCB | | CAMP PENDLETON | CA | LUST |
| 92055 | S102444642 | 9UT3313 | AREA 33 | BLDG 33326 MCB | | CAMP PENDLETON | CA | LUST |
| 92055 | S102444643 | 9UT3312 | AREA 33 | BLDG 33328 MCB | | CAMP PENDLETON | CA | LUST |
| 92055 | S102532352 | 9UT3328 | AREA 33 | BLDG 33360 MCB | | CAMP PENDLETON | CA | LUST |
| 92055 | S102424575 | 9UT2778 | AREA 33 | BLDG 33402 MCB | | CAMP PENDLETON | CA | LUST |
| 92055 | S103241598 | H81111 | CAMP PENDLETON | BLDG 33421 | ** | CAMP PENDLETON | CA | HMMD |
| 92055 | S102424576 | 9UT3090 | AREA 33 | BLDG 33427 MCB | | CAMP PENDLETON | CA | LUST |
| 92055 | S102444644 | 9UT3302 | AREA 33 | BLDG 33526 MCB | | CAMP PENDLETON | CA | LUST |
| 92055 | S102590512 | 9UT3444 | AREA 33 | BLDG 33581 MCB | | CAMP PENDLETON | CA | LUST |
| 92055 | S102590513 | 9UT3439 | AREA 41 | BLDG 41312 MCB | | CAMP PENDLETON | CA | LUST |
| 92055 | S102424577 | 9UT2903 | AREA 41 | BLDG 41319 MCB | | CAMP PENDLETON | CA | LUST |
| 92055 | S102424578 | 9UT2900 | AREA 41 | BLDG 41362 MCB | | CAMP PENDLETON | CA | LUST |
| 92055 | 92280441 | | BLDG 41404 | BLDG 41404 | ** | CAMP PENDLETON | CA | ERNS |
| 92055 | S102424581 | 9UT2907 | AREA 43 | BLDG 43149 MCB | | CAMP PENDLETON | CA | LUST |
| 92055 | S100273875 | H80995 | MCB | BLDG 432 | | CAMP PENDLETON | CA | HMMD |
| 92055 | S102424582 | 9UT2849 | AREA 43 | BLDG 43260 MCB | | CAMP PENDLETON | CA | LUST |
| 92055 | S102424583 | 9UT2962 | AREA 43 | BLDG 43286 MCB | | CAMP PENDLETON | CA | LUST |
| 92055 | S103723431 | | AREA 43 TANK U43302E | BLDG 43302 MCB | ** | CAMP PENDLETON | CA | LUST |
| 92055 | S102424584 | 9UT2947 | AREA 43 | BLDG 43333 MCB | | CAMP PENDLETON | CA | LUST |
| 92055 | S102424585 | 9UT2940 | AREA 43 | BLDG 43336 MCB | | CAMP PENDLETON | CA | LUST |
| 92055 | S103296774 | 9UT3592 | AREA 43 | BLDG 43402 MCB | | CAMP PENDLETON | CA | LUST |
| 92055 | S102424586 | 9UT2948 | AREA 43 | BLDG 43435 MCB | | CAMP PENDLETON | CA | LUST |
| 92055 | S102424587 | 9UT2908 | AREA 43 | BLDG 43525 MCB | | CAMP PENDLETON | CA | LUST |
| 92055 | S102424588 | 9UT2906 | AREA 43 | BLDG 43536 MCB | | CAMP PENDLETON | CA | LUST |
| 92055 | S103472052 | | AREA 43 (BLDG 43574-3) | BLDG 43574 MCB | ** | CAMP PENDLETON | CA | LUST |
| 92055 | S103472053 | 9UT2198 | AREA 51 BCH CLUB OFF BASILONE | BLDG 51811 MCB | ** | CAMP PENDLETON | CA | LUST |
| 92055 | S100740626 | H80366 | US MARINE CORP | BLDG 522 AREA 52 BLDG 291 | | CAMP PENDLETON | CA | HMMD |
| 92055 | S102532355 | 9UT3318 | AREA 52 | BLDG 52594 MCB | | CAMP PENDLETON | CA | LUST |
| 92055 | S102424595 | 9UT2197 | AREA 52 | BLDG 52710 MCB | | CAMP PENDLETON | CA | LUST |
| 92055 | S103296775 | 9UT177 | AREA 53 TANK U53402E | BLDG 53 MCB | | CAMP PENDLETON | CA | LUST |
| 92055 | S102444647 | 9UT3320 | AREA 53 | BLDG 53321 MCB | | CAMP PENDLETON | CA | LUST |
| 92055 | S102444648 | 9UT3334 | AREA 53 | BLDG 53325 MCB | | CAMP PENDLETON | CA | LUST |
| 92055 | S102444649 | 9UT3535 | AREA 53 | BLDG 53326 MCB | | CAMP PENDLETON | CA | LUST |
| 92055 | S102444650 | 9UT3322 | AREA 53 | BLDG 53334 MCB | | CAMP PENDLETON | CA | LUST |
| 92055 | S102444651 | 9UT3323 | AREA 53 | BLDG 53335 MCB | | CAMP PENDLETON | CA | LUST |
| 92055 | S102424602 | 9UT1009 | AREA 53 BLDG 420, 21, 33-36 | BLDG 53401 MCB | | CAMP PENDLETON | CA | LUST |
| 92055 | S102424598 | 9UT2899 | AREA 53 | BLDG 53415 MCB | | CAMP PENDLETON | CA | LUST |
| 92055 | S102444652 | 9UT3309 | AREA 53 | BLDG 53421 MCB | | CAMP PENDLETON | CA | LUST |
| 92055 | S102444653 | 9UT3335 | AREA 53 | BLDG 53426 MCB | | CAMP PENDLETON | CA | LUST |
| 92055 | S102444654 | 9UT3331 | AREA 53 | BLDG 53427 MCB | | CAMP PENDLETON | CA | LUST |
| 92055 | S102444655 | 9UT3329 | AREA 53 | BLDG 53433 MCB | | CAMP PENDLETON | CA | LUST |
| 92055 | S102424599 | 9UT2847 | AREA 53 | BLDG 53471 MCB | | CAMP PENDLETON | CA | LUST |
| 92055 | S102424600 | 9UT2904 | AREA 53 | BLDG 53502 MCB | | CAMP PENDLETON | CA | LUST |
| 92055 | S102424603 | 9UT1012 | AREA 53 CAMP HORNO 5TH ST | BLDG 53502 MCB | | CAMP PENDLETON | CA | LUST |
| 92055 | S102424604 | 9UT617 | AREA 53 UEPH BLDG 524-27 & 530 | BLDG 53524 MCB | | CAMP PENDLETON | CA | LUST |

EDR ZIP Code Scan Report

| ZIP | EDR-ID | Facility ID | Name | Address | Map/Dir/Dist | City | State | Databases |
|-------|------------|--------------|--------------------------------------|--------------------------------------|--------------|----------------|-------|------------------|
| 92055 | S102424601 | 9UT2848 | AREA 53 | BLDG 53670 MCB | | CAMP PENDLETON | CA | LUST |
| 92055 | S102424606 | 9UT3075 | AREA 62 | BLDG 62305 MCB | | CAMP PENDLETON | CA | LUST |
| 92055 | S102424612 | 9UT2633 | AREA 62 | BLDG 62306 MCB | | CAMP PENDLETON | CA | LUST |
| 92055 | S102424613 | 9UT2448 | AREA 62 | BLDG 62322 MCB | | CAMP PENDLETON | CA | LUST |
| 92055 | S102444608 | 9UT3123 | AREA 62 | BLDG 62326 MCB | | CAMP PENDLETON | CA | LUST |
| 92055 | S102444609 | 9UT3128 | AREA 62 | BLDG 62327 MCB | | CAMP PENDLETON | CA | LUST |
| 92055 | S102444610 | 9UT3129 | AREA 62 | BLDG 62329 MCB | | CAMP PENDLETON | CA | LUST |
| 92055 | S102444611 | 9UT3124 | AREA 62 | BLDG 62330 MCB | | CAMP PENDLETON | CA | LUST |
| 92055 | S102424614 | 9UT2628 | AREA 62 | BLDG 62333 MCB | | CAMP PENDLETON | CA | LUST |
| 92055 | S103723432 | | AREA 62 | BLDG 62336 MCB | ** | CAMP PENDLETON | CA | LUST |
| 92055 | S102424607 | 9UT2630 | AREA 62 | BLDG 62337 MCB | | CAMP PENDLETON | CA | LUST |
| 92055 | S102444612 | 9UT3125 | AREA 62 | BLDG 62341 MCB | | CAMP PENDLETON | CA | LUST |
| 92055 | S103723433 | | AREA 62 | BLDG 62344 MCB | ** | CAMP PENDLETON | CA | LUST |
| 92055 | S102444613 | 9UT3126 | AREA 62 | BLDG 62347 MCB | | CAMP PENDLETON | CA | LUST |
| 92055 | S102424608 | 9UT3022 | AREA 62 | BLDG 62402 MCB | | CAMP PENDLETON | CA | LUST |
| 92055 | S102424609 | 9UT2629 | AREA 62 | BLDG 62420 MCB | | CAMP PENDLETON | CA | LUST |
| 92055 | S102424615 | 9UT2442 | AREA 62 | BLDG 62421 MCB | | CAMP PENDLETON | CA | LUST |
| 92055 | S102444614 | 9UT3127 | AREA 62 | BLDG 62429 MCB | | CAMP PENDLETON | CA | LUST |
| 92055 | S102424616 | 9UT2443 | AREA 62 | BLDG 62435 MCB | | CAMP PENDLETON | CA | LUST |
| 92055 | S102424617 | 9UT2444 | AREA 62 | BLDG 62436 MCB | | CAMP PENDLETON | CA | LUST |
| 92055 | S102424618 | 9UT2445 | AREA 62 | BLDG 62437 MCB | | CAMP PENDLETON | CA | LUST |
| 92055 | S102424610 | 9UT3023 | AREA 62 | BLDG 62502 MCB | | CAMP PENDLETON | CA | LUST |
| 92055 | S102590515 | 9UT3447 | AREA 62 | BLDG 62507 MCB | | CAMP PENDLETON | CA | LUST |
| 92055 | S102444656 | 9UT3333 | AREA 62 | BLDG 62510 MCB | | CAMP PENDLETON | CA | LUST |
| 92055 | S102424619 | 9UT2632 | AREA 62 | BLDG 62520 MCB | | CAMP PENDLETON | CA | LUST |
| 92055 | S102444615 | 9UT3132 | AREA 62 | BLDG 62524 MCB | | CAMP PENDLETON | CA | LUST |
| 92055 | S102444616 | 9UT3133 | AREA 62 | BLDG 62525 MCB | | CAMP PENDLETON | CA | LUST |
| 92055 | S102444617 | 9UT3134 | AREA 62 | BLDG 62526 MCB | | CAMP PENDLETON | CA | LUST |
| 92055 | S102444618 | 9UT3135 | AREA 62 | BLDG 62528 MCB | | CAMP PENDLETON | CA | LUST |
| 92055 | S102444619 | 9UT3130 | AREA 62 | BLDG 62529 MCB | | CAMP PENDLETON | CA | LUST |
| 92055 | S102424620 | 9UT2446 | AREA 62 | BLDG 62534 MCB | | CAMP PENDLETON | CA | LUST |
| 92055 | S102424621 | 9UT2447 | AREA 62 | BLDG 62535 MCB | | CAMP PENDLETON | CA | LUST |
| 92055 | S102424622 | 9UT2631 | AREA 62 | BLDG 62536 MCB | | CAMP PENDLETON | CA | LUST |
| 92055 | S102444620 | 9UT3131 | AREA 62 | BLDG 62537 MCB | | CAMP PENDLETON | CA | LUST |
| 92055 | S102424623 | 9UT2627 | AREA 62 | BLDG 62540 MCB | | CAMP PENDLETON | CA | LUST |
| 92055 | S103472054 | 9UT2357 | AREA 26 HOSP MAINTEN FACILITY | BLDG H-12 MCB | ** | CAMP PENDLETON | CA | LUST |
| 92055 | S103472055 | 9UT2978 | AREA 52 BLDG 520400-HOSP. | BLDG H-12 MCB | ** | CAMP PENDLETON | CA | LUST |
| 92055 | S103472056 | 9UT2842 | AREA 26 - HOSPITAL | BLDG H049 MCB | ** | CAMP PENDLETON | CA | LUST |
| 92055 | S103472057 | 9UT2843 | AREA 26 - HOSPITAL | BLDG H09 MCB | ** | CAMP PENDLETON | CA | LUST |
| 92055 | S103472058 | 9UT2833 | AREA 26 - HOSPITAL | BLDG H102 MCB | ** | CAMP PENDLETON | CA | LUST |
| 92055 | 94407439 | | BLDG NO.53423 | BLDG NO.53423 | ** | CAMP PENDELTON | CA | ERNS |
| 92055 | S102769865 | 9UT3516 | AREA 33 | BLDG#33543 MCB | ** | CAMP PENDLETON | CA | LUST |
| 92055 | 1001407206 | CA2170023533 | USMC. CAMP PENDLETON | BLDG. 22165 | ** | CAMP PENDLETON | CA | FINDS |
| 92055 | U001572018 | 00000054631 | CAMPBELL. PENDLETON | BLDG. NO. 1143 | | CAMP PENDLETON | CA | UST |
| 92055 | U001572016 | 00000054628 | CAMP PENDLETON | BLDG. NO. 1261 | | CAMP PENDLETON | CA | AST, UST |
| 92055 | U001572019 | 00000054632 | CAMP PENDLETON | BLDG. NO. 1327 | | CAMP PENDLETON | CA | UST |
| 92055 | U001572017 | 00000054633 | CAMP PENDLETON | BLDG. NO. 1545 | | CAMP PENDLETON | CA | UST |
| 92055 | U001572013 | 00000054634 | CAMP PENDELTON | BLDG. NO. U2484E | | CAMP PENDLETON | CA | UST |
| 92055 | S103472059 | 9UT3572 | AREA 12 | BLDG.12075 MCB | ** | CAMP PENDLETON | CA | LUST |
| 92055 | S102424561 | 9UT3026 | AREA 24 | BLDG2404-1 MCB | | CAMP PENDLETON | CA | LUST |
| 92055 | S102424589 | 9UT3047 | AREA 43 | BLDG435432 MCB | | CAMP PENDLETON | CA | LUST |
| 92055 | S103342042 | 9 000000792 | STP 10 & 11 | BUILDING #2296 | ** | CAMP PENDLETON | CA | WDS |
| 92055 | S103617959 | 9 000000161 | PLANT #01* HEADQUARTERS | BUILDING #2296 | ** | CAMP PENDLETON | CA | WDS |
| 92055 | S103617960 | 9 000000162 | PLANT #02* SAN LUIS REY | BUILDING #2296 | ** | CAMP PENDLETON | CA | WDS |
| 92055 | S103617961 | 9 000000163 | PLANT #03* CHAPPO | BUILDING #2296 | ** | CAMP PENDLETON | CA | WDS |
| 92055 | S103617962 | 9 000000164 | PLANT #08* SANTA MARGARITA | BUILDING #2296 | ** | CAMP PENDLETON | CA | WDS |
| 92055 | S103617963 | 9 000000165 | PLANT #09* LAS PULGAS | BUILDING #2296 | ** | CAMP PENDLETON | CA | WDS |
| 92055 | S103617964 | 9 000000168 | PLANT #12* SAN MATEO | BUILDING #2296 | ** | CAMP PENDLETON | CA | WDS |
| 92055 | S103617965 | 9 000000169 | PLANT #13* TWIN LAKES | BUILDING #2296 | ** | CAMP PENDLETON | CA | WDS |
| 92055 | S103617966 | 9 000000645 | PLANT #2* SAN LUIS REY | BUILDING #2296 | ** | CAMP PENDLETON | CA | WDS |
| 92055 | 1001134525 | CA0108286 | PLANT NO 12. SAN MATEO | BUILDING NO 2296 | ** | CAMP PENDLETON | CA | FINDS |
| 92055 | 1000598471 | CA0108251 | PLANT NO 09. LAS PULGAS | BUILDING NO 2296 | ** | CAMP PENDLETON | CA | FINDS |
| 92055 | S100732194 | H21474 | OCEANSIDE VORTAC | CAMP PENDELTON | | OCEANSIDE | CA | HMMD |
| 92055 | S103342027 | 9 000000868 | BASILONG RD/SMRIV FLD CNTL DEW | CAMP PENDL. ADJ. TO MCAS | ** | OCEANSIDE | CA | WDS |
| 92055 | S100833326 | | CAMP PENDLETON MARINE CORPS TRAIL | CAMP PENDLETON | | OCEANSIDE | CA | BEP |
| 92055 | S100727196 | H05939 | US MARINE CORP | CAMP PENDLETON | | CAMP PENDLETON | CA | HMMD |
| 92055 | 1001217435 | CAR000034355 | SOUTHBAY SANDBLASTING AND TANK CI | CAMP PENDLETON ACU 5 | ** | CAMP PENDLETON | CA | FINDS, RCRIS/LQG |
| 92055 | 1000589864 | I09#19920213 | CAMP PENDLETON MARINE CORP BAS | CAMP PENDLETON MCB | ** | CAMP PENDLETON | CA | FINDS |
| 92055 | 1000598490 | CA-170090545 | USNAVY MC CHAPPO PLANT 3 | CHAPPO PLT 3 | ** | CAMP PENDLETON | CA | FINDS |
| 92055 | 94371867 | | CHRISTANITOS AVE EXIT OF I-5 NEAR EL | CHRISTANITOS AVE EXIT OF I-5 NEAR EL | ** | CAMP PENDELTON | CA | ERNS |
| 92055 | S102864867 | H37233 | STUART MESA MAINTENANCE | 1 COASTER WY | ** | CAMP PENDLETON | CA | HMMD |

EDR ZIP Code Scan Report

| ZIP | EDR-ID | Facility ID | Name | Address | Map/Dir/Dist | City | State | Databases |
|-------|------------|--------------|-----------------------------------|--------------------------------|--------------|-----------------|-------|------------------|
| 92055 | S103619392 | CAL000138919 | NORTH COUNTY TRANSIT COASTER SVC | 1 COASTER WY | ** | OCEANSIDE | CA | HAZNET |
| 92055 | S100278347 | 9119867 | | CRISTIANITOS ROAD | | CAMP PENDELTON | CA | CHMIRS |
| 92055 | S103472060 | 9UT638 | AREA 13 TANK U13113 E | U13113 E MCB | ** | CAMP PENDLETON | CA | LUST |
| 92055 | S103472062 | 9UT640 | AREA 14 TANK U14137 E | U14137 E MCB | ** | CAMP PENDLETON | CA | LUST |
| 92055 | S103472065 | 9UT629 | AREA 16 TANK U16124 E | U16124 E MCB | ** | CAMP PENDLETON | CA | LUST |
| 92055 | S103472067 | 9UT632 | AREA 21 TANK U21471 E | U21471 E MCB | ** | CAMP PENDLETON | CA | LUST |
| 92055 | 94386628 | | ENVIRONMENTAL OFFICE | ENVIRONMENTAL OFFICE | ** | CAMP PENDELTON | CA | ERNS |
| 92055 | U001572024 | 00000014192 | TRANSPORTATION, H-10 | H-10 | | CAMP PENDLETON | CA | UST |
| 92055 | U001572020 | 00000014193 | H-12 HEATING PLANT BUILDING | H-12 | | CAMP PENDLETON | CA | UST |
| 92055 | U001572021 | 00000014187 | H-99 SERVICE BUILDING | H-99 | | CAMP PENDLETON | CA | UST |
| 92055 | S101669898 | H35928 | SDG & E SUBSTATION | HAYBARN RD | ** | CAMP PENDLETON | CA | HMMD |
| 92055 | 1000598504 | CA-170090544 | USNAVY MC HEADQUARTERS PLANT 1 | HDQRTS PLT 1 | ** | CAMP PENDLETON | CA | FINDS |
| 92055 | 1000282077 | CAD981985963 | 7 ELEVEN #26190 SO PAC | 1749 S HILL ST | | OCEANSIDE | CA | RCRIS/SQG, FINDS |
| 92055 | S103636294 | CAD981985963 | 7 ELEVEN STORE 26190 | 1749 S HILL ST | ** | OCEANSIDE | CA | HAZNET |
| 92055 | S102017892 | H35198 | GTE MOBILNET | LAS PULGAS/I-5 | ** | CAMP PENDLETON | CA | HMMD |
| 92055 | S102363737 | H80997 | MCB CAMP PENDLETON LEMON GROVE | LEMON GROVE SITE | ** | CAMP PENDLETON | CA | HMMD |
| 92055 | S103670111 | CAC001245288 | CHARLES MARINACK | 7130 MALABAR ST | | HUNTINGTON PARK | CA | HAZNET |
| 92055 | S103439209 | 9 000000671 | PLANT #12 | MARINE CORPS BASE | ** | CAMP PENDLETON | CA | WDS |
| 92055 | S103439210 | 9 000000670 | PLANT #9 | MARINE CORPS BASE | ** | CAMP PENDLETON | CA | WDS |
| 92055 | S100725928 | H02502 | US MARINE CORP | MARINE CORPS BASE | | CAMP PENDLETON | CA | HMMD |
| 92055 | S103442802 | | SITE #6-DRMO SCRAP YARD | MARINE CORPS BASE, SITE 6 | ** | CAMP PENDLETON | CA | WMUDS/SWAT |
| 92055 | S103472041 | 9UT622 | AREA 22 TANKS 22141-4, 22141-3 | 22141-4 MCB | ** | CAMP PENDLETON | CA | LUST |
| 92055 | S102438419 | 9UT622 | TANKS 22141-4 & 22141-3 | 221414 MCB | | CAMP PENDLETON | CA | CORTESE |
| 92055 | S103472042 | 9UT64 | AREA 26 TANK 2652-E2 | 2652 E-2 MCB | ** | CAMP PENDLETON | CA | LUST |
| 92055 | S101301384 | 9UT64 | TANK 2652-E2 | 2652 E2 MCB | | CAMP PENDLETON | CA | CORTESE |
| 92055 | S103723428 | | AREA 11 | B.1121-31 MCB | ** | CAMP PENDLETON | CA | LUST |
| 92055 | S100739479 | H52005 | US MARINE CORP | MCB | | CAMP PENDLETON | CA | HMMD |
| 92055 | S102438420 | 9UT620 | TANKS U1133E, U1121E, U1395E | U1133E MCB | | CAMP PENDLETON | CA | LUST |
| 92055 | S103472061 | 9UT650 | AREA 13 TANK U1375E | U1375E MCB | ** | CAMP PENDLETON | CA | LUST |
| 92055 | S103472063 | 9UT634 | AREA 15 TANK U1523E-1 | U1523E-1 MCB | ** | CAMP PENDLETON | CA | LUST |
| 92055 | S102438421 | 9UT641 | TANKS U1641E & U14137E | U1641E MCB | | CAMP PENDLETON | CA | LUST |
| 92055 | S102267071 | 9 000000692 | CAMP PENDLETON BIOREMEDI FACIL | NEAR BASILONE RD | ** | CAMP PENDLETON | CA | WDS |
| 92055 | 94393087 | | NEAR BLDG 31900 ON CONCRETE | NEAR BLDG 31900 ON CONCRETE | ** | CAMP PENDELTON | CA | ERNS |
| 92055 | S102864580 | H36059 | GTE MOBILNET | 5000 OLD EL CAMINO REAL | ** | CAMP PENDLETON | CA | HMMD |
| 92055 | 99622269 | | Camp Pendleton | Camp Pendleton | ** | Camp Pendleton | CA | ERNS |
| 92055 | U001572023 | 00000037356 | SAN CLEMENTE RANCH | SAN MATEO CANYON | | CAMP PENDLETON | CA | HMMD, UST |
| 92055 | S103241601 | H81114 | MCBCP | SAN MATEO PT HOUSING | ** | CAMP PENDLETON | CA | HMMD |
| 92055 | S101175702 | | LAS PULGAS VEHICLE WASH RACK | IR SITE 20, 43 AREA | | CAMP PENDLETON | CA | WMUDS/SWAT |
| 92055 | 1000148314 | CA9170024286 | USNAVY NAVY REGIONAL MEDICAL CENT | SITESTREET | | CAMP PENDLETON | CA | RCRIS/SQG, FINDS |
| 92055 | S102444621 | 9UT3319 | SAN CLEMENTE RANCH (AREA | (NO STREET NBR) AREA 61 MCB | | CAMP PENDLETON | CA | CORTESE |
| 92055 | S102444622 | 9UT3062 | AREA 11 | (NO STREET NBR) BLDG 1106 MCB | | CAMP PENDLETON | CA | CORTESE, LUST |
| 92055 | S103064877 | 9UT3306 | AREA 11 | (NO STREET NBR) BLDG 1133 MCB | ** | CAMP PENDLETON | CA | CORTESE |
| 92055 | S103064878 | 9UT2922 | AREA 11 | (NO STREET NBR) BLDG 1142 MCB | ** | CAMP PENDLETON | CA | CORTESE |
| 92055 | S102424504 | 9UT3051 | AREA 12 | (NO STREET NBR) BLDG 12075 MCB | | CAMP PENDLETON | CA | CORTESE, LUST |
| 92055 | S103064879 | 9UT3397 | AREA 12 | (NO STREET NBR) BLDG 1223 MCB | ** | CAMP PENDLETON | CA | CORTESE |
| 92055 | S103064880 | 9UT2923 | AREA 12 | (NO STREET NBR) BLDG 1255 MCB | ** | CAMP PENDLETON | CA | CORTESE |
| 92055 | S103064881 | 9UT3401 | AREA 12 | (NO STREET NBR) BLDG 1261 MCB | ** | CAMP PENDLETON | CA | CORTESE |
| 92055 | S103064884 | 9UT2841 | AREA 12 | (NO STREET NBR) BLDG 1294 MCB | ** | CAMP PENDLETON | CA | CORTESE |
| 92055 | S102424511 | 9UT2924 | AREA 13 | (NO STREET NBR) BLDG 13 MCB | | CAMP PENDLETON | CA | CORTESE, LUST |
| 92055 | S103064887 | 9UT3367 | AREA 13 | (NO STREET NBR) BLDG 13103 MCB | ** | CAMP PENDLETON | CA | CORTESE |
| 92055 | S103064888 | 9UT1008 | AREA 13 | (NO STREET NBR) BLDG 13111 MCB | ** | CAMP PENDLETON | CA | CORTESE |
| 92055 | S102424509 | 9UT621 | AREA 13 (BLDG 13115 E) | (NO STREET NBR) BLDG 13115 MCB | | CAMP PENDLETON | CA | CORTESE, LUST |
| 92055 | S103064889 | 9UT3074 | AREA 13 | (NO STREET NBR) BLDG 13129 MCB | ** | CAMP PENDLETON | CA | CORTESE |
| 92055 | S103064890 | 9UT3387 | AREA 13 | (NO STREET NBR) BLDG 13131 MCB | ** | CAMP PENDLETON | CA | CORTESE |
| 92055 | S103064891 | 9UT3297 | AREA 13 | (NO STREET NBR) BLDG 13142 MCB | ** | CAMP PENDLETON | CA | CORTESE |
| 92055 | S103064892 | 9UT3388 | AREA 13 | (NO STREET NBR) BLDG 13144 MCB | ** | CAMP PENDLETON | CA | CORTESE |
| 92055 | S103064893 | 9UT3292 | AREA 13 | (NO STREET NBR) BLDG 13145 MCB | ** | CAMP PENDLETON | CA | CORTESE |
| 92055 | S102424519 | 9UT630 | AREA 13BLDG 161, 162, 168,7 | (NO STREET NBR) BLDG 13161 MCB | | CAMP PENDLETON | CA | CORTESE, LUST |
| 92055 | S103064894 | 9UT3266 | AREA 13 | (NO STREET NBR) BLDG 13164 MCB | ** | CAMP PENDLETON | CA | CORTESE |
| 92055 | S102424515 | 9UT2975 | AREA 13 BLDG 171 & 175 | (NO STREET NBR) BLDG 13171 MCB | | CAMP PENDLETON | CA | CORTESE, LUST |
| 92055 | S103064895 | 9UT2925 | AREA 13 | (NO STREET NBR) BLDG 1324 MCB | ** | CAMP PENDLETON | CA | CORTESE |
| 92055 | S102424517 | 9UT3004 | AREA 13 USMC EXCHANGE SS | (NO STREET NBR) BLDG 1327 MCB | | CAMP PENDLETON | CA | CORTESE, LUST |
| 92055 | S102424518 | 9UT624 | AREA 13 USMC EXCHANGE TAN | (NO STREET NBR) BLDG 1327 MCB | | CAMP PENDLETON | CA | CORTESE, LUST |
| 92055 | S103064896 | 9UT3004 | AREA 13 | (NO STREET NBR) BLDG 1327 MCB | ** | CAMP PENDLETON | CA | CORTESE |
| 92055 | S103064898 | 9UT3296 | AREA 13 | (NO STREET NBR) BLDG 1344 MCB | ** | CAMP PENDLETON | CA | CORTESE |
| 92055 | S102424516 | 9UT68 | AREA 13 TACTICAL VEH MAIN | (NO STREET NBR) BLDG 1352 MCB | | CAMP PENDLETON | CA | CORTESE, LUST |
| 92055 | S103064899 | 9UT3295 | AREA 13 | (NO STREET NBR) BLDG 1363 MCB | ** | CAMP PENDLETON | CA | CORTESE |
| 92055 | S103064900 | 9UT3389 | AREA 13 | (NO STREET NBR) BLDG 1364 MCB | ** | CAMP PENDLETON | CA | CORTESE |
| 92055 | S103064901 | 9UT3390 | AREA 13 | (NO STREET NBR) BLDG 1376 MCB | ** | CAMP PENDLETON | CA | CORTESE |
| 92055 | S103064904 | 9UT3413 | AREA 13 | (NO STREET NBR) BLDG 1395 MCB | ** | CAMP PENDLETON | CA | CORTESE |
| 92055 | S102444607 | 9UT3222 | AREA 14 | (NO STREET NBR) BLDG 14013 MCB | | CAMP PENDLETON | CA | CORTESE, LUST |

EDR ZIP Code Scan Report

| ZIP | EDR-ID | Facility ID | Name | Address | Map/Dir/Dist | City | State | Databases |
|-------|------------|-------------|---------------------------|--------------------|-------------------------------------|----------------|-------|---------------|
| 92055 | S102424521 | 9UT954 | AREA 14 | 16TH ST | (NO STREET NBR) BLDG 14107 MCB | CAMP PENDLETON | CA | CORTESE, LUST |
| 92055 | S103064906 | 9UT3293 | AREA 14 | | (NO STREET NBR) BLDG 14121 MCB | CAMP PENDLETON | CA | CORTESE |
| 92055 | S103064907 | 9UT3357 | AREA 14 | | (NO STREET NBR) BLDG 14125 MCB BULK | CAMP PENDLETON | CA | CORTESE |
| 92055 | S103064908 | 9UT623 | AREA 14 | BLDG 125, 184-197 | (NO STREET NBR) BLDG 14125 MCB BULK | CAMP PENDLETON | CA | CORTESE |
| 92055 | S103064909 | 9UT3391 | AREA 14 | | (NO STREET NBR) BLDG 14127 MCB | CAMP PENDLETON | CA | CORTESE |
| 92055 | S102424525 | 9UT2911 | AREA 14 | (BLDG 131-57) | (NO STREET NBR) BLDG 14131 MCB | CAMP PENDLETON | CA | CORTESE, LUST |
| 92055 | S103064910 | 9UT2926 | AREA 14 | | (NO STREET NBR) BLDG 14133 MCB | CAMP PENDLETON | CA | CORTESE |
| 92055 | S102424527 | 9UT2844 | AREA 14 | BLDG 151-157 | (NO STREET NBR) BLDG 14151 MCB | CAMP PENDLETON | CA | CORTESE, LUST |
| 92055 | S103064911 | 9UT628 | AREA 14 | | (NO STREET NBR) BLDG 14156 MCB | CAMP PENDLETON | CA | CORTESE |
| 92055 | S103064912 | 9UT2300 | AREA 14 | | (NO STREET NBR) BLDG 14170 MCB | CAMP PENDLETON | CA | CORTESE |
| 92055 | S103064913 | 9UT636 | AREA 14 | | (NO STREET NBR) BLDG 14173 MCB | CAMP PENDLETON | CA | CORTESE |
| 92055 | S103064914 | 9UT3424 | AREA 14 | | (NO STREET NBR) BLDG 1441 MCB | CAMP PENDLETON | CA | CORTESE |
| 92055 | S103064916 | 9UT3298 | AREA 14 | | (NO STREET NBR) BLDG 1482 MCB | CAMP PENDLETON | CA | CORTESE |
| 92055 | S103064918 | 9UT3294 | AREA 14 | | (NO STREET NBR) BLDG 1491 MCB | CAMP PENDLETON | CA | CORTESE |
| 92055 | S102424529 | 9UT288 | AREA 15 | 11TH ST | (NO STREET NBR) BLDG 1531 MCB | CAMP PENDLETON | CA | CORTESE, LUST |
| 92055 | S102424531 | 9UT616 | AREA 15 | BLDG 34,44,81,82, | (NO STREET NBR) BLDG 1534 MCB SERR, | CAMP PENDLETON | CA | CORTESE, LUST |
| 92055 | S103064919 | 9UT3421 | AREA 15 | | (NO STREET NBR) BLDG 1536 MCB | CAMP PENDLETON | CA | CORTESE |
| 92055 | S103064922 | 9UT618 | AREA 15 | BLDG 44, 81, 82, | (NO STREET NBR) BLDG 1544 MCB | CAMP PENDLETON | CA | CORTESE |
| 92055 | S103064923 | 9UT3423 | AREA 15 | | (NO STREET NBR) BLDG 1561 MCB | CAMP PENDLETON | CA | CORTESE |
| 92055 | S103064924 | 9UT3422 | AREA 15 | | (NO STREET NBR) BLDG 1594 MCB | CAMP PENDLETON | CA | CORTESE |
| 92055 | S103064927 | 9UT3437 | AREA 16 | | (NO STREET NBR) BLDG 16103 MCB | CAMP PENDLETON | CA | CORTESE |
| 92055 | S102424532 | 9UT2932 | AREA 16 | | (NO STREET NBR) BLDG 16104 MCB | CAMP PENDLETON | CA | CORTESE, LUST |
| 92055 | S103064928 | 9UT3442 | AREA 16 | | (NO STREET NBR) BLDG 16105 MCB | CAMP PENDLETON | CA | CORTESE |
| 92055 | S103064929 | 9UT3445 | AREA 16 | | (NO STREET NBR) BLDG 16115 MCB | CAMP PENDLETON | CA | CORTESE |
| 92055 | S103064930 | 9UT3265 | AREA 16 | | (NO STREET NBR) BLDG 1623 MCB | CAMP PENDLETON | CA | CORTESE |
| 92055 | S103064931 | 9UT3395 | AREA 16 | | (NO STREET NBR) BLDG 1642 MCB | CAMP PENDLETON | CA | CORTESE |
| 92055 | S101301393 | 9UT643 | COMMUNICAT'NS SUPPRT WARE | | (NO STREET NBR) BLDG 1645 MCB | CAMP PENDLETON | CA | CORTESE |
| 92055 | S103064932 | 9UT3414 | AREA 16 | | (NO STREET NBR) BLDG 1646 MCB | CAMP PENDLETON | CA | CORTESE |
| 92055 | S103064934 | 9UT3371 | AREA 16 | | (NO STREET NBR) BLDG 1654 MCB | CAMP PENDLETON | CA | CORTESE |
| 92055 | S103064935 | 9UT3368 | AREA 16 | | (NO STREET NBR) BLDG 1655 MCB | CAMP PENDLETON | CA | CORTESE |
| 92055 | S102424536 | 9UT63 | AREA 16 | BATTALION HEADQUA | (NO STREET NBR) BLDG 1656 MCB | CAMP PENDLETON | CA | CORTESE, LUST |
| 92055 | S103064936 | 9UT3307 | AREA 16 | | (NO STREET NBR) BLDG 1657 MCB | CAMP PENDLETON | CA | CORTESE |
| 92055 | S103064937 | 9UT626 | AREA 16 | | (NO STREET NBR) BLDG 1661 MCB | CAMP PENDLETON | CA | CORTESE |
| 92055 | S103064939 | 9UT3430 | AREA 16 | | (NO STREET NBR) BLDG 1671 MCB | CAMP PENDLETON | CA | CORTESE |
| 92055 | S103064940 | 9UT2921 | AREA 16 | | (NO STREET NBR) BLDG 1674T MCB | CAMP PENDLETON | CA | CORTESE |
| 92055 | S103064941 | 9UT3429 | AREA 16 | | (NO STREET NBR) BLDG 1684 MCB | CAMP PENDLETON | CA | CORTESE |
| 92055 | S103064942 | 9UT2920 | AREA 16 | | (NO STREET NBR) BLDG 1685 MCB | CAMP PENDLETON | CA | CORTESE |
| 92055 | S103064943 | 9UT3394 | AREA 16 | | (NO STREET NBR) BLDG 1687 MCB | CAMP PENDLETON | CA | CORTESE |
| 92055 | S103064944 | 9UT3373 | AREA 16 | | (NO STREET NBR) BLDG 1692 MCB | CAMP PENDLETON | CA | CORTESE |
| 92055 | S103064948 | 9UT3425 | AREA 17 | | (NO STREET NBR) BLDG 1781 MCB | CAMP PENDLETON | CA | CORTESE |
| 92055 | S102424537 | 9UT2918 | AREA 17 | | (NO STREET NBR) BLDG 1791 MCB | CAMP PENDLETON | CA | CORTESE, LUST |
| 92055 | S102424551 | 9UT661 | AREA 21 | OIL POINT 5 | (NO STREET NBR) BLDG 21 BETWEEN BLI | CAMP PENDLETON | CA | CORTESE |
| 92055 | S103064954 | 9UT3308 | AREA 21 | | (NO STREET NBR) BLDG 21415 MCB | CAMP PENDLETON | CA | CORTESE |
| 92055 | S103064955 | 9UT2916 | AREA 21 | | (NO STREET NBR) BLDG 21426 MCB | CAMP PENDLETON | CA | CORTESE |
| 92055 | S103064956 | 9UT3427 | AREA 21 | | (NO STREET NBR) BLDG 21441 MCB | CAMP PENDLETON | CA | CORTESE |
| 92055 | S103064957 | 9UT2912 | AREA 21 | | (NO STREET NBR) BLDG 21443 MCB | CAMP PENDLETON | CA | CORTESE |
| 92055 | S102444635 | 9UT3315 | AREA 21 | BLDGS 453 & 454 | (NO STREET NBR) BLDG 21453 MCB | CAMP PENDLETON | CA | CORTESE, LUST |
| 92055 | S102424550 | 9UT1903 | AREA 21 | BLDG 471 & 473 | (NO STREET NBR) BLDG 21471 MCB | CAMP PENDLETON | CA | CORTESE, LUST |
| 92055 | S103064958 | 9UT2913 | AREA 21 | | (NO STREET NBR) BLDG 21471 MCB | CAMP PENDLETON | CA | CORTESE |
| 92055 | S103064959 | 9UT2914 | AREA 21 | | (NO STREET NBR) BLDG 21478 MCB | CAMP PENDLETON | CA | CORTESE |
| 92055 | S103064960 | 9UT2832 | AREA 21 | | (NO STREET NBR) BLDG 21503 MCB | CAMP PENDLETON | CA | CORTESE |
| 92055 | S103064961 | 9UT3316 | AREA 21 | | (NO STREET NBR) BLDG 21563 MCB | CAMP PENDLETON | CA | CORTESE |
| 92055 | S103064962 | 9UT3426 | AREA 21 | | (NO STREET NBR) BLDG 21565 MCB | CAMP PENDLETON | CA | CORTESE |
| 92055 | S103064963 | 9UT2817 | AREA 21 | | (NO STREET NBR) BLDG 21578 MCB | CAMP PENDLETON | CA | CORTESE |
| 92055 | S103064964 | 9UT2797 | AREA 21 | | (NO STREET NBR) BLDG 21580 MCB | CAMP PENDLETON | CA | CORTESE |
| 92055 | S102590506 | 9UT1904 | AREA 21 | 7 PX SERVICE STATI | (NO STREET NBR) BLDG 21587 MCB | CAMP PENDLETON | CA | CORTESE, LUST |
| 92055 | S103064965 | 9UT3443 | AREA 21 | | (NO STREET NBR) BLDG 21620 MCB | CAMP PENDLETON | CA | CORTESE |
| 92055 | S103064966 | 9UT3024 | AREA 21 | | (NO STREET NBR) BLDG 21668 MCB | CAMP PENDLETON | CA | CORTESE |
| 92055 | S103064967 | 9UT1006 | AREA 21 | | (NO STREET NBR) BLDG 21841 MCB | CAMP PENDLETON | CA | CORTESE |
| 92055 | S103064968 | 9UT1902 | AREA 22 | CHEVRON SS NR B. | (NO STREET NBR) BLDG 22124 MCB | CAMP PENDLETON | CA | CORTESE |
| 92055 | S103064969 | 9UT3267 | AREA 22 | | (NO STREET NBR) BLDG 22131 MCB | CAMP PENDLETON | CA | CORTESE |
| 92055 | S103064970 | 9UT3272 | AREA 22 | | (NO STREET NBR) BLDG 2214 MCB | CAMP PENDLETON | CA | CORTESE |
| 92055 | S103064971 | 9UT2821 | AREA 22 | | (NO STREET NBR) BLDG 22150 MCB | CAMP PENDLETON | CA | CORTESE |
| 92055 | S102424554 | 9UT3025 | AREA 22 | (BLDG 151-1) | (NO STREET NBR) BLDG 22151 MCB | CAMP PENDLETON | CA | CORTESE, LUST |
| 92055 | S103064972 | 9UT627 | AREA 22 | | (NO STREET NBR) BLDG 22187 MCB | CAMP PENDLETON | CA | CORTESE |
| 92055 | S103064973 | 9UT2840 | AREA 22 | | (NO STREET NBR) BLDG 2264 MCB | CAMP PENDLETON | CA | CORTESE |
| 92055 | S103064974 | 9UT2834 | AREA 22 | | (NO STREET NBR) BLDG 22831 MCB | CAMP PENDLETON | CA | CORTESE |
| 92055 | S103064975 | 9UT2837 | AREA 22 | | (NO STREET NBR) BLDG 2296 MCB | CAMP PENDLETON | CA | CORTESE |
| 92055 | S102425454 | 9UT3073 | AREA 23 | | (NO STREET NBR) BLDG 2390 MCB | CAMP PENDLETON | CA | CORTESE, LUST |
| 92055 | S103064980 | 9UT3072 | AREA 23 | | (NO STREET NBR) BLDG 2397 MCB | CAMP PENDLETON | CA | CORTESE |
| 92055 | S102424562 | 9UT2859 | AREA 24 | | (NO STREET NBR) BLDG 2406 MCB | CAMP PENDLETON | CA | CORTESE, LUST |

EDR ZIP Code Scan Report

| ZIP | EDR-ID | Facility ID | Name | Address | Map/Dir/Dist | City | State | Databases |
|-------|------------|-------------|---------------------------|--------------------------------|--------------|----------------|-------|---------------|
| 92055 | S103064981 | 9UT3336 | AREA 24 | (NO STREET NBR) BLDG 24100 MCB | ** | CAMP PENDLETON | CA | CORTESE |
| 92055 | S103064983 | 9UT3006 | AREA 24 | (NO STREET NBR) BLDG 2459 MCB | ** | CAMP PENDLETON | CA | CORTESE |
| 92055 | S103064984 | 9UT176 | AREA 24 TANKS U2483E & U2 | (NO STREET NBR) BLDG 2481 MCB | ** | CAMP PENDLETON | CA | CORTESE |
| 92055 | S103064985 | 9UT3005 | AREA 24 | (NO STREET NBR) BLDG 2481 MCB | ** | CAMP PENDLETON | CA | CORTESE |
| 92055 | S103064986 | 9UT2838 | AREA 24 | (NO STREET NBR) BLDG 2482 MCB | ** | CAMP PENDLETON | CA | CORTESE |
| 92055 | S103064987 | 9UT2836 | AREA 24 | (NO STREET NBR) BLDG 2498 MCB | ** | CAMP PENDLETON | CA | CORTESE |
| 92055 | S102590509 | 9UT3446 | AREA 25 | (NO STREET NBR) BLDG 2581 MCB | ** | CAMP PENDLETON | CA | CORTESE, LUST |
| 92055 | S100273888 | 9UT2021 | AREA 26 NAVAL HOSPITAL | (NO STREET NBR) BLDG 26 MCB | ** | CAMP PENDLETON | CA | CORTESE, LUST |
| 92055 | S102424571 | 9UT2819 | AREA 26 | (NO STREET NBR) BLDG 2652 MCB | ** | CAMP PENDLETON | CA | CORTESE, LUST |
| 92055 | S103064993 | 9UT3412 | AREA 26 | (NO STREET NBR) BLDG 2662 MCB | ** | CAMP PENDLETON | CA | CORTESE |
| 92055 | S103064994 | 9UT3071 | AREA 26 | (NO STREET NBR) BLDG 2666 MCB | ** | CAMP PENDLETON | CA | CORTESE |
| 92055 | S103064995 | 9UT3438 | AREA 26 | (NO STREET NBR) BLDG 2699 MCB | ** | CAMP PENDLETON | CA | CORTESE |
| 92055 | S102424560 | 9UT2835 | AREA 27 | (NO STREET NBR) BLDG 27917 MCB | ** | CAMP PENDLETON | CA | CORTESE, LUST |
| 92055 | S102424573 | 9UT3092 | AREA 31 | (NO STREET NBR) BLDG 31511 MCB | ** | CAMP PENDLETON | CA | CORTESE, LUST |
| 92055 | S102424574 | 9UT2910 | AREA 33 | (NO STREET NBR) BLDG 33302 MCB | ** | CAMP PENDLETON | CA | CORTESE, LUST |
| 92055 | S103065003 | 9UT3314 | AREA 33 | (NO STREET NBR) BLDG 33324 MCB | ** | CAMP PENDLETON | CA | CORTESE |
| 92055 | S103065004 | 9UT3313 | AREA 33 | (NO STREET NBR) BLDG 33326 MCB | ** | CAMP PENDLETON | CA | CORTESE |
| 92055 | S103065005 | 9UT3312 | AREA 33 | (NO STREET NBR) BLDG 33328 MCB | ** | CAMP PENDLETON | CA | CORTESE |
| 92055 | S103065006 | 9UT3328 | AREA 33 | (NO STREET NBR) BLDG 33360 MCB | ** | CAMP PENDLETON | CA | CORTESE |
| 92055 | S103065007 | 9UT2778 | AREA 33 | (NO STREET NBR) BLDG 33402 MCB | ** | CAMP PENDLETON | CA | CORTESE |
| 92055 | S103065008 | 9UT3090 | AREA 33 | (NO STREET NBR) BLDG 33427 MCB | ** | CAMP PENDLETON | CA | CORTESE |
| 92055 | S103065009 | 9UT3302 | AREA 33 | (NO STREET NBR) BLDG 33526 MCB | ** | CAMP PENDLETON | CA | CORTESE |
| 92055 | S103065010 | 9UT3444 | AREA 33 | (NO STREET NBR) BLDG 33581 MCB | ** | CAMP PENDLETON | CA | CORTESE |
| 92055 | S102532374 | 9UT3396 | AREA 41 | (NO STREET NBR) BLDG 41311 MCB | ** | CAMP PENDLETON | CA | CORTESE, LUST |
| 92055 | S103065021 | 9UT3439 | AREA 41 | (NO STREET NBR) BLDG 41312 MCB | ** | CAMP PENDLETON | CA | CORTESE |
| 92055 | S103065022 | 9UT2903 | AREA 41 | (NO STREET NBR) BLDG 41319 MCB | ** | CAMP PENDLETON | CA | CORTESE |
| 92055 | S103065023 | 9UT2900 | AREA 41 | (NO STREET NBR) BLDG 41362 MCB | ** | CAMP PENDLETON | CA | CORTESE |
| 92055 | S102424579 | 9UT1829 | AREA 41 LAS FLORES | (NO STREET NBR) BLDG 41404 MCB | ** | CAMP PENDLETON | CA | CORTESE, LUST |
| 92055 | S102424593 | 9UT22 | AREA 43 TANK U43302E | (NO STREET NBR) BLDG 43 MCB | ** | CAMP PENDLETON | CA | CORTESE, LUST |
| 92055 | S102424594 | 9UT177 | AREA 43 TANK U43402E | (NO STREET NBR) BLDG 43 MCB | ** | CAMP PENDLETON | CA | CORTESE |
| 92055 | S102424580 | 9UT2902 | AREA 43 | (NO STREET NBR) BLDG 4313 MCB | ** | CAMP PENDLETON | CA | CORTESE, LUST |
| 92055 | S103065028 | 9UT2907 | AREA 43 | (NO STREET NBR) BLDG 43149 MCB | ** | CAMP PENDLETON | CA | CORTESE |
| 92055 | S102424592 | 9UT651 | AREA 43 MILITARY GAS STAT | (NO STREET NBR) BLDG 43201 MCB | ** | CAMP PENDLETON | CA | CORTESE, LUST |
| 92055 | S103065029 | 9UT2849 | AREA 43 | (NO STREET NBR) BLDG 43260 MCB | ** | CAMP PENDLETON | CA | CORTESE |
| 92055 | S103065030 | 9UT2962 | AREA 43 | (NO STREET NBR) BLDG 43286 MCB | ** | CAMP PENDLETON | CA | CORTESE |
| 92055 | S103065031 | 9UT2947 | AREA 43 | (NO STREET NBR) BLDG 43333 MCB | ** | CAMP PENDLETON | CA | CORTESE |
| 92055 | S103065032 | 9UT2940 | AREA 43 | (NO STREET NBR) BLDG 43336 MCB | ** | CAMP PENDLETON | CA | CORTESE |
| 92055 | S103065034 | 9UT2948 | AREA 43 | (NO STREET NBR) BLDG 43435 MCB | ** | CAMP PENDLETON | CA | CORTESE |
| 92055 | S103065035 | 9UT2908 | AREA 43 | (NO STREET NBR) BLDG 43525 MCB | ** | CAMP PENDLETON | CA | CORTESE |
| 92055 | S103065036 | 9UT2906 | AREA 43 | (NO STREET NBR) BLDG 43536 MCB | ** | CAMP PENDLETON | CA | CORTESE |
| 92055 | S102444645 | 9UT2901 | AREA 43 (BLDG 43574-2) | (NO STREET NBR) BLDG 43574 MCB | ** | CAMP PENDLETON | CA | CORTESE, LUST |
| 92055 | S103065037 | 9UT2901 | AREA 43 | (NO STREET NBR) BLDG 43574 MCB | ** | CAMP PENDLETON | CA | CORTESE |
| 92055 | S102590514 | 9UT3415 | AREA 51 | (NO STREET NBR) BLDG 51091 MCB | ** | CAMP PENDLETON | CA | CORTESE, LUST |
| 92055 | S102424596 | 9UT2915 | AREA 52 (BLDG 291-94) | (NO STREET NBR) BLDG 52291 MCB | ** | CAMP PENDLETON | CA | CORTESE, LUST |
| 92055 | S102532354 | 9UT3317 | AREA 52 | (NO STREET NBR) BLDG 52448 MCB | ** | CAMP PENDLETON | CA | CORTESE, LUST |
| 92055 | S103065051 | 9UT3318 | AREA 52 | (NO STREET NBR) BLDG 52594 MCB | ** | CAMP PENDLETON | CA | CORTESE |
| 92055 | S102444646 | 9UT3321 | AREA 52 (BLDG 52651-2) | (NO STREET NBR) BLDG 52651 MCB | ** | CAMP PENDLETON | CA | CORTESE, LUST |
| 92055 | S103065052 | 9UT2197 | AREA 52 | (NO STREET NBR) BLDG 52710 MCB | ** | CAMP PENDLETON | CA | CORTESE |
| 92055 | S102424597 | 9UT2905 | AREA 53 | (NO STREET NBR) BLDG 53302 MCB | ** | CAMP PENDLETON | CA | CORTESE, LUST |
| 92055 | S103065053 | 9UT3320 | AREA 53 | (NO STREET NBR) BLDG 53321 MCB | ** | CAMP PENDLETON | CA | CORTESE |
| 92055 | S103065054 | 9UT3334 | AREA 53 | (NO STREET NBR) BLDG 53325 MCB | ** | CAMP PENDLETON | CA | CORTESE |
| 92055 | S103065055 | 9UT3327 | AREA 53 | (NO STREET NBR) BLDG 53326 MCB | ** | CAMP PENDLETON | CA | CORTESE |
| 92055 | S103065056 | 9UT3322 | AREA 53 | (NO STREET NBR) BLDG 53334 MCB | ** | CAMP PENDLETON | CA | CORTESE |
| 92055 | S103065057 | 9UT3323 | AREA 53 | (NO STREET NBR) BLDG 53335 MCB | ** | CAMP PENDLETON | CA | CORTESE |
| 92055 | S103065058 | 9UT1009 | AREA 53 BLDG 420, 21, 33- | (NO STREET NBR) BLDG 53401 MCB | ** | CAMP PENDLETON | CA | CORTESE |
| 92055 | S103065059 | 9UT2899 | AREA 53 | (NO STREET NBR) BLDG 53415 MCB | ** | CAMP PENDLETON | CA | CORTESE |
| 92055 | S103065060 | 9UT3309 | AREA 53 | (NO STREET NBR) BLDG 53421 MCB | ** | CAMP PENDLETON | CA | CORTESE |
| 92055 | S101301390 | 9UT1891 | AREA 53 CAMP HORNO | (NO STREET NBR) BLDG 53424 MCB | ** | CAMP PENDLETON | CA | CORTESE, LUST |
| 92055 | S103065061 | 9UT3335 | AREA 53 | (NO STREET NBR) BLDG 53426 MCB | ** | CAMP PENDLETON | CA | CORTESE |
| 92055 | S103065062 | 9UT3331 | AREA 53 | (NO STREET NBR) BLDG 53427 MCB | ** | CAMP PENDLETON | CA | CORTESE |
| 92055 | S103065063 | 9UT3329 | AREA 53 | (NO STREET NBR) BLDG 53433 MCB | ** | CAMP PENDLETON | CA | CORTESE |
| 92055 | S103065064 | 9UT2847 | AREA 53 | (NO STREET NBR) BLDG 53471 MCB | ** | CAMP PENDLETON | CA | CORTESE |
| 92055 | S103065065 | 9UT2904 | AREA 53 | (NO STREET NBR) BLDG 53502 MCB | ** | CAMP PENDLETON | CA | CORTESE |
| 92055 | S103065066 | 9UT617 | AREA 53 UEPH BLDG 524-27 | (NO STREET NBR) BLDG 53524 MCB | ** | CAMP PENDLETON | CA | CORTESE |
| 92055 | S103065067 | 9UT2848 | AREA 53 | (NO STREET NBR) BLDG 53670 MCB | ** | CAMP PENDLETON | CA | CORTESE |
| 92055 | S102424605 | 9UT3020 | AREA 61 | (NO STREET NBR) BLDG 61514 MCB | ** | CAMP PENDLETON | CA | CORTESE, LUST |
| 92055 | S102424611 | 9UT2651 | AREA 62 | (NO STREET NBR) BLDG 62302 MCB | ** | CAMP PENDLETON | CA | CORTESE, LUST |
| 92055 | S103065073 | 9UT3075 | AREA 62 | (NO STREET NBR) BLDG 62305 MCB | ** | CAMP PENDLETON | CA | CORTESE |
| 92055 | S103065074 | 9UT2633 | AREA 62 | (NO STREET NBR) BLDG 62306 MCB | ** | CAMP PENDLETON | CA | CORTESE |
| 92055 | S103065075 | 9UT2448 | AREA 62 | (NO STREET NBR) BLDG 62322 MCB | ** | CAMP PENDLETON | CA | CORTESE |
| 92055 | S103065076 | 9UT3123 | AREA 62 | (NO STREET NBR) BLDG 62326 MCB | ** | CAMP PENDLETON | CA | CORTESE |

EDR ZIP Code Scan Report

| ZIP | EDR-ID | Facility ID | Name | Address | Map/Dir/Dist | City | State | Databases |
|-------|------------|--------------|-----------------------------------|-------------------------------------|--------------|----------------|-------|---------------|
| 92055 | S103065077 | 9UT3128 | AREA 62 | (NO STREET NBR) BLDG 62327 MCB | ** | CAMP PENDLETON | CA | CORTESE |
| 92055 | S103065078 | 9UT3129 | AREA 62 | (NO STREET NBR) BLDG 62329 MCB | ** | CAMP PENDLETON | CA | CORTESE |
| 92055 | S103065079 | 9UT3124 | AREA 62 | (NO STREET NBR) BLDG 62330 MCB | ** | CAMP PENDLETON | CA | CORTESE |
| 92055 | S103065080 | 9UT2628 | AREA 62 | (NO STREET NBR) BLDG 62333 MCB | ** | CAMP PENDLETON | CA | CORTESE |
| 92055 | S103065081 | 9UT2630 | AREA 62 | (NO STREET NBR) BLDG 62337 MCB | ** | CAMP PENDLETON | CA | CORTESE |
| 92055 | S103065082 | 9UT3125 | AREA 62 | (NO STREET NBR) BLDG 62341 MCB | ** | CAMP PENDLETON | CA | CORTESE |
| 92055 | S103065083 | 9UT3126 | AREA 62 | (NO STREET NBR) BLDG 62347 MCB | ** | CAMP PENDLETON | CA | CORTESE |
| 92055 | S103065084 | 9UT3022 | AREA 62 | (NO STREET NBR) BLDG 62402 MCB | ** | CAMP PENDLETON | CA | CORTESE |
| 92055 | S103065085 | 9UT2629 | AREA 62 | (NO STREET NBR) BLDG 62420 MCB | ** | CAMP PENDLETON | CA | CORTESE |
| 92055 | S103065086 | 9UT2442 | AREA 62 | (NO STREET NBR) BLDG 62421 MCB | ** | CAMP PENDLETON | CA | CORTESE |
| 92055 | S103065087 | 9UT3127 | AREA 62 | (NO STREET NBR) BLDG 62429 MCB | ** | CAMP PENDLETON | CA | CORTESE |
| 92055 | S103065088 | 9UT2443 | AREA 62 | (NO STREET NBR) BLDG 62435 MCB | ** | CAMP PENDLETON | CA | CORTESE |
| 92055 | S103065089 | 9UT2444 | AREA 62 | (NO STREET NBR) BLDG 62436 MCB | ** | CAMP PENDLETON | CA | CORTESE |
| 92055 | S103065090 | 9UT2445 | AREA 62 | (NO STREET NBR) BLDG 62437 MCB | ** | CAMP PENDLETON | CA | CORTESE |
| 92055 | S103065091 | 9UT3023 | AREA 62 | (NO STREET NBR) BLDG 62502 MCB | ** | CAMP PENDLETON | CA | CORTESE |
| 92055 | S103065092 | 9UT3447 | AREA 62 | (NO STREET NBR) BLDG 62507 MCB | ** | CAMP PENDLETON | CA | CORTESE |
| 92055 | S103065093 | 9UT3333 | AREA 62 | (NO STREET NBR) BLDG 62510 MCB | ** | CAMP PENDLETON | CA | CORTESE |
| 92055 | S103065094 | 9UT2632 | AREA 62 | (NO STREET NBR) BLDG 62520 MCB | ** | CAMP PENDLETON | CA | CORTESE |
| 92055 | S103065095 | 9UT3132 | AREA 62 | (NO STREET NBR) BLDG 62524 MCB | ** | CAMP PENDLETON | CA | CORTESE |
| 92055 | S103065096 | 9UT3133 | AREA 62 | (NO STREET NBR) BLDG 62525 MCB | ** | CAMP PENDLETON | CA | CORTESE |
| 92055 | S103065097 | 9UT3134 | AREA 62 | (NO STREET NBR) BLDG 62526 MCB | ** | CAMP PENDLETON | CA | CORTESE |
| 92055 | S103065098 | 9UT3135 | AREA 62 | (NO STREET NBR) BLDG 62528 MCB | ** | CAMP PENDLETON | CA | CORTESE |
| 92055 | S103065099 | 9UT3130 | AREA 62 | (NO STREET NBR) BLDG 62529 MCB | ** | CAMP PENDLETON | CA | CORTESE |
| 92055 | S103065100 | 9UT2446 | AREA 62 | (NO STREET NBR) BLDG 62534 MCB | ** | CAMP PENDLETON | CA | CORTESE |
| 92055 | S103065101 | 9UT2447 | AREA 62 | (NO STREET NBR) BLDG 62535 MCB | ** | CAMP PENDLETON | CA | CORTESE |
| 92055 | S103065102 | 9UT2631 | AREA 62 | (NO STREET NBR) BLDG 62536 MCB | ** | CAMP PENDLETON | CA | CORTESE |
| 92055 | S103065103 | 9UT3131 | AREA 62 | (NO STREET NBR) BLDG 62537 MCB | ** | CAMP PENDLETON | CA | CORTESE |
| 92055 | S103065104 | 9UT2627 | AREA 62 | (NO STREET NBR) BLDG 62540 MCB | ** | CAMP PENDLETON | CA | CORTESE |
| 92055 | S102424624 | 9UT3021 | AREA 63 | (NO STREET NBR) BLDG 63141 MCB | ** | CAMP PENDLETON | CA | CORTESE, LUST |
| 92055 | S102424625 | 9UT3019 | AREA 64 | (NO STREET NBR) BLDG 64458 MCB | ** | CAMP PENDLETON | CA | CORTESE, LUST |
| 92055 | S103065111 | 9UT2198 | BEACH CLUB OFF BASILONE R | (NO STREET NBR) BLDG 811 MCB | ** | CAMP PENDLETON | CA | CORTESE |
| 92055 | S102424626 | 9UT2842 | AREA HOSPITAL | (NO STREET NBR) BLDG H049 MCB | ** | CAMP PENDLETON | CA | CORTESE |
| 92055 | S103064869 | 9UT2833 | AREA HOSPITAL | (NO STREET NBR) BLDG H102 MCB | ** | CAMP PENDLETON | CA | CORTESE |
| 92055 | S103064870 | 9UT2357 | HOSPITAL MAINTEN FAC | (NO STREET NBR) BLDG H12 MCB | ** | CAMP PENDLETON | CA | CORTESE |
| 92055 | S102424540 | 9UT2978 | BLDG H-12 | (NO STREET NBR) BLDG H12 MCB | ** | CAMP PENDLETON | CA | CORTESE |
| 92055 | S102590516 | 9UT3428 | AREA H-94 | (NO STREET NBR) BLDG H94 MCB | ** | CAMP PENDLETON | CA | CORTESE, LUST |
| 92055 | S102424591 | 9UT2909 | AREA 43 (FIRE STATION) | (NO STREET NBR) BLDG10407 MCB | ** | CAMP PENDLETON | CA | CORTESE, LUST |
| 92055 | S103065116 | 9UT3046 | AREA 14 | (NO STREET NBR) BLDG140008 MCB | ** | CAMP PENDLETON | CA | CORTESE |
| 92055 | S103065117 | 9UT3026 | AREA 24 | (NO STREET NBR) BLDG24041 MCB | ** | CAMP PENDLETON | CA | CORTESE |
| 92055 | S103065118 | 9UT3047 | AREA 43 | (NO STREET NBR) BLDG435432 MCB | ** | CAMP PENDLETON | CA | CORTESE |
| 92055 | S100232128 | 9UT619 | CAMP HORNO UEPH 903 (NORT | (NO STREET NBR) CAMP HORNO UEPH 903 | ** | CAMP PENDLETON | CA | CORTESE |
| 92055 | S103066074 | 9UT620 | TANKS U1133E, U1121E, U13 | (NO STREET NBR) U1133E MCB | ** | CAMP PENDLETON | CA | CORTESE |
| 92055 | S102438410 | 9UT638 | TANK U13113 E | (NO STREET NBR) U13113 E. MCB | ** | CAMP PENDLETON | CA | CORTESE |
| 92055 | S102438411 | 9UT650 | TANK U1375E | (NO STREET NBR) U1375E MCB | ** | CAMP PENDLETON | CA | CORTESE |
| 92055 | S102424528 | 9UT639 | AREA 14 TANK U14131 E | (NO STREET NBR) U14131 E. MCB | ** | CAMP PENDLETON | CA | CORTESE, LUST |
| 92055 | S101301428 | 9UT640 | TANK U14137 E | (NO STREET NBR) U14137 E. MCB | ** | CAMP PENDLETON | CA | CORTESE |
| 92055 | S102438413 | 9UT634 | TANK U1523E-1 | (NO STREET NBR) U1523E 1 MCB | ** | CAMP PENDLETON | CA | CORTESE |
| 92055 | S102438414 | 9UT631 | TANK U16114E #1 | (NO STREET NBR) U16114E #1 MCB | ** | CAMP PENDLETON | CA | CORTESE |
| 92055 | S102438415 | 9UT629 | TANK U16124 E | (NO STREET NBR) U16124 E. MCB | ** | CAMP PENDLETON | CA | CORTESE |
| 92055 | S102438416 | 9UT633 | TANK U16144-E #2 | (NO STREET NBR) U16144E 2 MCB | ** | CAMP PENDLETON | CA | CORTESE |
| 92055 | S103066075 | 9UT641 | TANKS U1641E & U14137E | (NO STREET NBR) U1641E MCB | ** | CAMP PENDLETON | CA | CORTESE |
| 92055 | S102438417 | 9UT632 | TANK U21471 E | (NO STREET NBR) U21471 E. MCB | ** | CAMP PENDLETON | CA | CORTESE |
| 92055 | S103066073 | 9UT2652 | UST 23102-2 | (NO STREET NBR) UST 23102 MCB | ** | CAMP PENDLETON | CA | CORTESE |
| 92055 | S101102096 | H34726 | HARRY SINGH AND SONS | STUART MESA FARM | ** | CAMP PENDLETON | CA | HMMD |
| 92055 | S103241618 | H99600 | SAN CLEMENTE RANCH | STUART MESA MARINE B | ** | C PENDLETON | CA | HMMD |
| 92055 | 1000598371 | CA-170064495 | MARCORPSMWTG BRIDGEPORT CA | TRAINING CENTER | ** | BRIDGEPORT | CA | FINDS |
| 92055 | 1000598447 | CA-170090547 | USNAVY MC TWIN LAKES PLANT 13 | TWIN LAKES PLT 13 | ** | CAMP PENDLETON | CA | FINDS |
| 92055 | S103472068 | 9UT619 | AREA 53 CAMP HORNO UEPH 903 | UEPH 903 MCB | ** | CAMP PENDLETON | CA | LUST |
| 92055 | 94379588 | | USMC - CAMP PENDLETON | USMC - CAMP PENDLETON | ** | OCEANSIDE | CA | ERNS |
| 92055 | 98454951 | | USMC BASE CAMP PENDLETON | USMC BASE CAMP PENDLETON | ** | CAMP PENDLETON | CA | ERNS |
| 92055 | 99608228 | | USMC BASE CAMP PENDLETON | USMC BASE CAMP PENDLETON | ** | CAMP PENDLETON | CA | ERNS |
| 92055 | 98445831 | | USMC BASE CAMP PENDLETON | USMC BASE CAMP PENDLETON | ** | CAMP PENDLETON | CA | ERNS |
| 92055 | 98464702 | | USMC BASE CAMP PENDLETON | USMC BASE CAMP PENDLETON | ** | CAMP PENDLETON | CA | ERNS |
| 92055 | 99606829 | | USMC BASE CAMP PENDLETON | USMC BASE CAMP PENDLETON | ** | CAMP PENDLETON | CA | ERNS |
| 92055 | 98434267 | | USMC BASE CAMP PENDLETON | USMC BASE CAMP PENDLETON | ** | CAMP PENDLETON | CA | ERNS |
| 92055 | 98442001 | | USMC BASE CAMP PENDLETON | USMC BASE CAMP PENDLETON | ** | CAMP PENDLETON | CA | ERNS |
| 92055 | 98468025 | | USMC BASE CAMP PENDLETON BUILDING | USMC BASE CAMP PENDLETON BUILDING | ** | CAMP PENDLETON | CA | ERNS |
| 92055 | 98443239 | | USMC BASE CAMP PENDLETON EL CAMIN | USMC BASE CAMP PENDLETON EL CAMIN | ** | CAMP PENDLETON | CA | ERNS |
| 92055 | 98438115 | | USMC BASE CAMP PENDLETON FLIGHT L | USMC BASE CAMP PENDLETON FLIGHT L | ** | CAMP PENDLETON | CA | ERNS |
| 92055 | 98469122 | | USMC BASE CAMP PENDLETON LEMON C | USMC BASE CAMP PENDLETON LEMON C | ** | CAMP PENDLETON | CA | ERNS |
| 92055 | 98451529 | | USMC BASE CAMP PENDLETON LOS POG | USMC BASE CAMP PENDLETON LOS POG | ** | CAMP PENDLETON | CA | ERNS |

EDR ZIP Code Scan Report

| ZIP | EDR-ID | Facility ID | Name | Address | Map/Dir/Dist | City | State | Databases |
|-------|------------|---------------|---|---|--------------|----------------------------|-------|--------------------------|
| 92055 | S103472069 | 9UT2652 | AREA 23 UST 23102-2 * | UST 23102 MCB | ** | CAMP PENDLETON | CA | LUST |
| 92055 | U001572022 | 00000057246 | PACIFIC BELL (DB-132) | O VANDERGRIFT & 11TH | | CAMP PENDLETON | CA | HAZNET, UST |
| 92055 | S102017625 | H21403 | PACIFIC BELL CMPDCA91/DB132 | VANDERGRIFT / 11TH | ** | CAMP PENDLETON | CA | HMMD |
| 92055 | S100838451 | 9 000000011 | BOX CANYON SANITARY LANDFILL | VANDERGRIFT BLVD | | CAMP PENDLETON | CA | WDS |
| 92055 | 99622287 | | Near the Mount Facility, 4 mi from Los Pulgus | Near the Mount Facility, 4 mi from Los Pulgus | ** | Unincorporated county area | CA | ERNS |
| 92055 | 99622504 | | at the Stewart Mesa Housing | at the Stewart Mesa Housing | ** | Camp Pendleton | CA | ERNS |
| 92672 | 1001267601 | CA0796728 | SO CAL EDISON CO | HY 101-NUCLEAR GEN STN | ** | SAN DIEGO | CA | FINDS |
| 92672 | S103547770 | H38311 | SAN ONOFRE INSP FACILITY-651 | I5 13 MI N HY 5 | ** | SAN CLEMENTE | CA | HMMD |
| 92672 | S100943921 | CAC001020112 | RYDER TRUCK RENTAL | ROUTE 5 / CRISPANITOS RD | | SAN CLEMENTE | CA | HAZNET |
| 92672 | U001577780 | 00000022258 | SAN ONOFRE NUCLEAR GEN STATION | ADJ. HWAY 5, S.E. BASILONE RD. | | SAN CLEMENTE | CA | UST |
| 92672 | S103654558 | CAL000170010 | MOBIL MIRACLES DBA COLORS ON PARA | 35 ALBERGAR | | SAN CLEMENTE | CA | HAZNET |
| 92672 | S103620551 | CAC001311680 | CITY OF SAN CLEMENTE | 102 ANENEDA CABA LLEROS | ** | SAN CLEMENTE | CA | HAZNET |
| 92672 | 1000247674 | CAD982406076 | RAPID PHOTO FINISHING | 144 AVE DEL MAR | | SAN CLEMENTE | CA | RCRIS/SQG, FINDS, HAZNET |
| 92672 | S102809765 | CAL000010977 | JAYS CAR REPAIR | 1504 AVE DE LA ESTRELLA | | SAN CLEMENTE | CA | HAZNET |
| 92672 | 1000225187 | CAD981167455 | FREEWAY AUTO RESTORATION & PAI | 1508 AVE DE LA ESTRELLA | | SAN CLEMENTE | CA | RCRIS/SQG, FINDS, HAZNET |
| 92672 | S103632409 | CAL000077940 | RON DWINNELL TRUCKING | 1523 AVE DE LA ESTRELLA | | SAN CLEMENTE | CA | HAZNET |
| 92672 | S102428062 | | CITY OF SAN CLEMENTE | 1801 AVE ESTACION | | SAN CLEMENTE | CA | LUST |
| 92672 | 1000190214 | CAD981381064 | PENDLETON COAST DST PARKS & REC | 3030 AVE DEL PRESIDENTE | | SAN CLEMENTE | CA | HAZNET |
| 92672 | S103651855 | CAL000168263 | PASKOWITZ GRAPHIC IMAGING | 312 N AVE DE LA ESTRELLA | | SAN CLEMENTE | CA | HAZNET |
| 92672 | S101629430 | | FLAGG STATION | 422 AVE DE LA ESTRELLA | | SAN CLEMENTE | CA | FID |
| 92672 | U001559727 | 30001863 | EXXON #7-7140 | 504 AVE DE LA ESTRELLA | | SAN CLEMENTE | CA | FID |
| 92672 | S100873036 | CAL0000058313 | SAN CLEMENTE EXXON | 504 N AVE DE LA ESTRELLA | | SAN CLEMENTE | CA | HAZNET |
| 92672 | U001577761 | 00000024011 | EXXON SERVICE STATION | 101 AVE. CALAFIA | | SAN CLEMENTE | CA | UST |
| 92672 | U001577763 | 00000024084 | EXXON SERVICE STATION | 151 AVE. VAQUERO | ** | SAN CLEMENTE | CA | UST |
| 92672 | U001577778 | 00000040780 | SAN CLEMENTE STATE BEACH | 3030 AVE. DEL PRESIDENTE | | SAN CLEMENTE | CA | LUST, UST |
| 92672 | 1000596568 | CAD983605429 | STANLEYS MUFFLER SHOP | 145 AVEINDA NAVARRO | | SAN CLEMENTE | CA | RCRIS/SQG, FINDS |
| 92672 | 1000596786 | CAD983607664 | BILL BREWSTER | 1510 B AVENDA DA LA ESTRELLA | ** | SAN CLEMENTE | CA | RCRIS/SQG, FINDS |
| 92672 | 1000250173 | CAD981687585 | PACIFIC COAST GM BODYSHOP | 1510 N AVENDIA ESTRELLA | | SAN CLEMENTE | CA | RCRIS/SQG, FINDS, HAZNET |
| 92672 | S102429324 | | EXXON | 101 AVENIDA CALIFIA | | SAN CLEMENTE | CA | LUST |
| 92672 | S102430220 | 9UT1165 | FORMER EXXON STATION #7-3887 | 101 AVENIDA CALIFIA | | SAN CLEMENTE | CA | LUST |
| 92672 | S103620175 | CLU960010743 | RICHARD PIERCE, TAMARA TUBBS | 101 AVENIDA DE LA GRULLA | | SAN CLEMENTE | CA | HAZNET |
| 92672 | S102826061 | CAL920796280 | NICHOLAS C SALVATI DMD | 130 AVENIDA CABRILLO | | SAN CLEMENTE | CA | HAZNET |
| 92672 | S103630664 | | RAPID PHOTO FINISHING | 144 AVENIDA DEL MAR | ** | SAN CLEMENTE | CA | HAZNET |
| 92672 | S103631633 | CAL000120293 | BRIAN RICE DDS | 150 AVENIDA DEL MAR | ** | SAN CLEMENTE | CA | HAZNET |
| 92672 | S103632047 | | FREEWAY AUTO RESTORATION & SALES | 1508 N AVENIDA DE LA ESTRELLA | | SAN CLEMENTE | CA | HAZNET |
| 92672 | S101589130 | 30001436 | EXXON #7-0973 | 151 AVENIDA VAQUERO | | SAN CLEMENTE | CA | FID |
| 92672 | 1000107790 | CAD981997489 | SAN CLEMENTE AUTO | 151 AVENIDA NAVARRO | | SAN CLEMENTE | CA | RCRIS/SQG, FINDS, HAZNET |
| 92672 | S101299934 | 9UT1538 | EXXON STATION #7-0973 | 151 AVENIDA VAQUERO | | SAN CLEMENTE | CA | CORTESE, LUST |
| 92672 | S102429334 | | EXXON | 151 AVENIDA VAQUERO | | SAN CLEMENTE | CA | LUST |
| 92672 | 1001122799 | CAR000016378 | COLLISION CAR CARE | 1510 AVENIDA DE LA ESTRELLA E | | SAN CLEMENTE | CA | RCRIS/SQG, FINDS |
| 92672 | 1001134911 | CAR000016378 | COLLISION CAR CARE | 1510 AVENIDA DE LA ESTRELLA E | | SAN CLEMENTE | CA | HAZNET |
| 92672 | S103637580 | CAL0000064133 | CHRISTIAN AUTO REPAIR | 184 AVENIDA NAVARRO | | SAN CLEMENTE | CA | HAZNET |
| 92672 | S101609593 | | PACIFIC GOLF CLUB | 200 AVENIDA LA PATA | | SAN CLEMENTE | CA | FID |
| 92672 | S102819367 | CAL000112969 | DEL MAR CHIROPRACTIC | 210 AVENIDA DEL MAR | | SAN CLEMENTE | CA | HAZNET |
| 92672 | S101619709 | | SAN CLEMENTE STATE BEACH PARK | 3030 AVENIDA DEL PRESIDENTE | | SAN CLEMENTE | CA | FID |
| 92672 | 1000332365 | CAD981417595 | ST OF CAL DEPT OF PKS & REC | 3030 AVENIDA DEL PRESIDENTE | | SAN CLEMENTE | CA | RCRIS/SQG, FINDS |
| 92672 | S100942065 | | SAN CLEMENTE STATE BEACH | 3030 AVENIDA DEL PRESIDENTE | | SAN CLEMENTE | CA | LUST |
| 92672 | S103651135 | | PENDLETON COAST DST PARKS & REC | 3030 AVENIDA DEL PRESIDENTE | | SAN CLEMENTE | CA | HAZNET |
| 92672 | 1000159921 | 00000001137 | U HAUL CENTER | 310 AVENIDA PICO | | SAN CLEMENTE | CA | FID, UST |
| 92672 | S103651602 | CAD981574833 | U-HAUL CO OF CALIFORNIA | 310 AVENIDA PICO | | SAN CLEMENTE | CA | HAZNET |
| 92672 | S100876601 | | U HAUL CENTER #717-21 | 310 E AVENIDA PICO | | SAN CLEMENTE | CA | LUST |
| 92672 | S102444605 | 9UT3232 | U-HAUL CENTER 717-21 | 310 E AVENIDA PICO | | SAN CLEMENTE | CA | LUST |
| 92672 | S103651610 | | U-HAUL CO OF CALIFORNIA | 310 E AVENIDA PICO | | SAN CLEMENTE | CA | HAZNET |
| 92672 | U002096357 | 30017450 | T R W CAPISTRANO TEST SITE | 33000 AVENIDA PICO | ** | SAN CLEMENTE | CA | FID |
| 92672 | S102005271 | 9 0000000034 | TRW SPACE TECHNOLOGY LABS | 33000 AVENIDA PICO | ** | SAN CLEMENTE | CA | WDS |
| 92672 | U001577787 | 00000037708 | TRW - CAPISTRANO TEST SITE | 33000 AVENIDA PICO | | SAN CLEMENTE | CA | UST |
| 92672 | U002096011 | 30003890 | CITY OF SAN CLEMENTE-WATER TRE | 380 AVENIDA PICO | | SAN CLEMENTE | CA | FID |
| 92672 | S103617643 | 9 0000175S2 | SAN CLEMENTE* CITY OF* WRP | 380 E AVENIDA PICO | | SAN CLEMENTE | CA | WDS |
| 92672 | S103341720 | 9 000000758 | SEWAGE COLLECTION SYSTEM | 380 E AVENIDA PICO BLDG J | ** | SAN CLEMENTE | CA | WDS |
| 92672 | S102005204 | 9 0000000290 | SAN CLEMENTE WRP | 380 E AVENIDA PICO BLDG N | | SAN CLEMENTE | CA | WDS |
| 92672 | U002096304 | 30017565 | SAN CLEMENTE CORPORATION YARD | 390 AVENIDA PICO | | SAN CLEMENTE | CA | FID |
| 92672 | S103656749 | CAL000116301 | RYDER MANAGED LOGISTICS SYSTEM | 390 AVENIDA PICO | | SAN CLEMENTE | CA | HAZNET |
| 92672 | U001577775 | 00000065852 | REEVES RUBBER DIVISION | 415 AVENIDA PICO | | SAN CLEMENTE | CA | UST |
| 92672 | S102810800 | CAL000025259 | FANCY 1 HOUR CLEANERS | 415 AVENIDA PICO #D | | SAN CLEMENTE | CA | HAZNET |
| 92672 | 1000341742 | CAD981454812 | FLUOROCARBON | 415 E AVENIDA PICO | | SAN CLEMENTE | CA | RCRIS/SQG, FINDS, LUST |
| 92672 | S102955670 | | FLUOROCARBON | 415 E AVENIDA PICO | | SAN CLEMENTE | CA | LUST |
| 92672 | S103658391 | | FANCY 1 HOUR CLEANERS | 415 E AVENIDA PICO STE D | ** | SAN CLEMENTE | CA | HAZNET |
| 92672 | S102429361 | | EXXON | 504 N AVENIDA DE LA ESTRELLA | | SAN CLEMENTE | CA | LUST |
| 92672 | S103662624 | | SAN CLEMENTE EXXON | 504 N AVENIDA DE LA ESTRELLA | | SAN CLEMENTE | CA | HAZNET |
| 92672 | S101609513 | | CHEVRON | 515 AVENIDA PICO | | SAN CLEMENTE | CA | FID |
| 92672 | S103663107 | CAL000175339 | CHEVRON 99944 | 515 AVENIDA PICO | | SAN CLEMENTE | CA | HAZNET |

EDR ZIP Code Scan Report

| ZIP | EDR-ID | Facility ID | Name | Address | Map/Dir/Dist | City | State | Databases |
|-------|------------|---------------|--------------------------------|--------------------------------|--------------|--------------|-------|------------------------------------|
| 92672 | 1000857403 | CAD983668351 | CHEVRON STATION 98151 | 525 AVENIDA PICO | | SAN CLEMENTE | CA | RCRIS/SQG, FINDS |
| 92672 | U001577755 | 00000063074 | 98151 | 525 AVENIDA PICO | | SAN CLEMENTE | CA | UST |
| 92672 | S103064805 | 9UT93 | CHEVRON SERVICE STATION | 525 E AVENIDA PICO | | SAN CLEMENTE | CA | CORTESE |
| 92672 | S103472037 | 9UT93 | CHEVRON SERVICE STATION#9-8151 | 525 E AVENIDA PICO | | SAN CLEMENTE | CA | LUST |
| 92672 | U003148339 | | TEXACO | 530 E AVENIDA PICO | | SAN CLEMENTE | CA | LUST |
| 92672 | S101631442 | | VAQUERO SEWAGE PUMP STATION | 608 AVENIDA VAQUERO | | SAN CLEMENTE | CA | FID |
| 92672 | S103723425 | | VAQUERO PUMP STATION | 608 AVENIDA VAQUERO | | SAN CLEMENTE | CA | LUST |
| 92672 | S101589157 | 30001881 | SAN CLEMENTE HIGH SCHOOL | 700 AVENIDA PICO | | SAN CLEMENTE | CA | FID |
| 92672 | S103625594 | CLU970016903 | DAVID BRENT TAMBLYN | 121 AVENITA SERRA | ** | SAN CLEMENTE | CA | HAZNET |
| 92672 | S102428063 | 9UT1350 | CITY OF SAN CLEMENTE | 1801 AVENUE ESTACION | | SAN CLEMENTE | CA | LUST |
| 92672 | 1000905480 | CA0000753343 | MOBIL OIL CORP HH1 | 600 AVENUE PICO | | SAN CLEMENTE | CA | FID, LUST, RCRIS/SQG, FINDS |
| 92672 | U001577766 | 00000030065 | GOLF COURSE MAINTENANCE YARD | 340 BAHIA | | SAN CLEMENTE | CA | UST |
| 92672 | 1000409128 | CAD981967383 | SOUTHERN CAL EDISON | 1 5 BASELINE | ** | SAN CLEMENTE | CA | RCRIS/SQG, FINDS |
| 92672 | U001577776 | 00000066595 | SA ONOFRE NUCLEAR GENERATING S | S.E. BASILONE ROAD | ** | SAN CLEMENTE | CA | UST |
| 92672 | U001577781 | 00000066342 | SAN ONOFRE NUCLEAR GENERATING | S.E. BASILONE ROAD | ** | SAN CLEMENTE | CA | UST |
| 92672 | A100109833 | | SAN ONOFRE NUCLEAR GEN. STA. | SE BASILONE RD. | ** | SAN CLEMENTE | CA | AST |
| 92672 | S101541381 | | CAPISTRANO TEST SITE | PO BOX 10 | ** | SAN CLEMENTE | CA | WMUDS/SWAT |
| 92672 | S101541377 | | SAN ONOFRE NUCLEAR GEN STATION | PO BOX 128 | ** | SAN CLEMENTE | CA | WMUDS/SWAT |
| 92672 | S103627610 | CAL000177486 | DONALD B. CROW DDS | 130 CABRILLO AVE | ** | SAN CLEMENTE | CA | HAZNET |
| 92672 | S100942458 | CAL923183327 | PICO CAMERA | 67 CALE DE INDUSTRIAS | | SAN CLEMENTE | CA | HAZNET |
| 92672 | 1000819233 | CAD983652066 | DADEN ASSOCIATES INC | 1001 CALLE AMANCER | | SAN CLEMENTE | CA | RCRIS/SQG, FINDS, HAZNET |
| 92672 | S103619909 | | DADEN ASSOCIATES INC | 1001 CALLE AMANECER | | SAN CLEMENTE | CA | HAZNET |
| 92672 | S102822589 | CAL000128229 | CAPISTRANO LABS | 1010 CALLE RICHARDO, STE B | ** | SAN CLEMENTE | CA | HAZNET |
| 92672 | S103620354 | CAL000094812 | DIMENSIONS | 1011 CALLE RECODO | | SAN CLEMENTE | CA | HAZNET |
| 92672 | S103620640 | CAL000058319 | TALON GRAPHICS | 1021 CALLE SOBRA | | SAN CLEMENTE | CA | HAZNET |
| 92672 | 1000819424 | CAD983654062 | JUNO TOOL AND PLASTIC | 1041 CALLE TREPADORA | | SAN CLEMENTE | CA | RCRIS/SQG, FINDS, HAZNET |
| 92672 | S102424804 | | AVERY RENTALS INC | 125 CALLE DE LOS MOLINOS | | SAN CLEMENTE | CA | LUST |
| 92672 | S102424805 | 9UT363 | AVERY RENTALS, INC. | 127 CALLE DE LOS MOLINOS | | SAN CLEMENTE | CA | LUST |
| 92672 | 1000926188 | 047278CA 001 | CROWN SERVICES | 1321 CALLE VALLE | | SAN CLEMENTE | CA | FINDS |
| 92672 | S100874582 | CAD981460553 | SOUTH BAY SILVER | 1321 CALLE VALLE #I | ** | SAN CLEMENTE | CA | HAZNET |
| 92672 | S103628249 | | SOUTH BAY SILVER | 1321 CALLE VALLE STE I | ** | SAN CLEMENTE | CA | HAZNET |
| 92672 | S102822565 | CAL000128123 | WHITE COYOTE ENTERPRISES | 146 CALLE DE MOLINOS | | SAN CLEMENTE | CA | HAZNET |
| 92672 | 1000266489 | CAD981624380 | MARK GARCIA TRUCKING | 1516 CALLE VALLE | | SAN CLEMENTE | CA | RCRIS/SQG, FINDS |
| 92672 | S102793593 | CAC000738216 | ANNA MCNIELL | 201 CALLE DEL JUEGO | | SAN CLEMENTE | CA | HAZNET |
| 92672 | 1000820589 | CAD983666538 | SPARKY'S TRANSMISSIONS | 216 CALLE DE LOS MOLINOS STE A | | SAN CLEMENTE | CA | RCRIS/SQG, FINDS |
| 92672 | S103642772 | CAL912943577 | MILLIPORE CORP | 221 CALLE PINTORESCO | | SAN CLEMENTE | CA | HAZNET |
| 92672 | S102826375 | CAL921494600 | AUTO CARE | 231 CALLE PINTORESCO | | SAN CLEMENTE | CA | HAZNET |
| 92672 | 1000597820 | CAD983618513 | SUN AG INC | 236 CALLE PINTORESCO | | SAN CLEMENTE | CA | RCRIS/SQG, FINDS |
| 92672 | S103644673 | CAD983618513 | SUN AG INC (TRANSPORTER) | 236 CALLE PINTORESCO | | SAN CLEMENTE | CA | HAZNET |
| 92672 | S102814808 | CAL000070384 | STAR TECH | 247 CALLE PINTO RESCO | ** | SAN CLEMENTE | CA | HAZNET |
| 92672 | S103645848 | | STAR TECH | 247 CALLE PINTORESCO | | SAN CLEMENTE | CA | HAZNET |
| 92672 | S101609535 | | FRONTERA SEWAGE PUMP STATION | 2901 CALLE FRONTERA | | SAN CLEMENTE | CA | FID |
| 92672 | S103654587 | CAC001354456 | PICO PLAZA ASSOCIATES | 35-109 CALLE DE INDUSTRIAS | | SAN CLEMENTE | CA | HAZNET |
| 92672 | 1000131809 | CAD981650666 | SAM SHUPE TRUCKING | 3911 CALLE MAYO | | SAN CLEMENTE | CA | RCRIS/SQG, FINDS |
| 92672 | 1000250365 | CAT080025059 | PACIFIC BELL | 401 CALLE DE LOS MOLINAS | | SAN CLEMENTE | CA | FID, HAZNET, RCRIS/SQG, FINDS, UST |
| 92672 | U001559739 | 30017566 | SAN CLEMENTE SOUTH YARD | 404 CALLE BAHIA | | SAN CLEMENTE | CA | FID |
| 92672 | S102444606 | 9UT3234 | PUBLIC WORKS | 404 CALLE BAHIA | | SAN CLEMENTE | CA | LUST |
| 92672 | S102825131 | CAL000173565 | PICO PHOTO | 63 CALLE DE INDUSTRIAS | | SAN CLEMENTE | CA | HAZNET |
| 92672 | S103668674 | | PICO CAMERA | 67 CALLE DE INDUSTRIAS | | SAN CLEMENTE | CA | HAZNET |
| 92672 | S103676214 | | EOT | 920 CALLE NEGOCIO STE C | ** | SAN CLEMENTE | CA | HAZNET |
| 92672 | S100630239 | CAL000097651 | EOT | 920-C CALLE NEGOCIO | ** | SAN CLEMENTE | CA | HAZNET |
| 92672 | 1000151451 | CAD982521411 | ADVANCED SURGICAL INERVENTION | 920A CALLE NEGOCIO | ** | SAN CLEMENTE | CA | RCRIS/SQG, FINDS |
| 92672 | S103676442 | | MINUTE MAN PRESS | 927 CALLE NEGOCIO STE B | ** | SAN CLEMENTE | CA | HAZNET |
| 92672 | 1000596240 | I09#19901001 | BIO-CURE, INC | 927 CALLE NEGOCIO | | SAN CLEMENTE | CA | FINDS |
| 92672 | S100940137 | CAL923035804 | MINUTE MAN PRESS | 927-B CALLE NEGOCIO | | SAN CLEMENTE | CA | HAZNET |
| 92672 | S103676562 | CAL000078683 | FULL TILT OFF-ROAD EQUIPMENT | 931 CALLE NEGOCIO STE N | ** | SAN CLEMENTE | CA | HAZNET |
| 92672 | 1000595909 | CAD983598673 | FULL TILT OFF ROAD EQUIPMENT | 931 N CALLE MEGOCIO | ** | SAN CLEMENTE | CA | RCRIS/SQG, FINDS |
| 92672 | 1000819009 | CAD983649559 | NAME GAME THE | 934 CALLE NEGOCIO UNIT A | | SAN CLEMENTE | CA | RCRIS/SQG, FINDS |
| 92672 | S103676776 | CAL000092647 | DIANE'S QUALITY PRINTING | 940 CALLE AMANECER, #N | | SAN CLEMENTE | CA | HAZNET |
| 92672 | S100573506 | CAC000590416 | 1X DOLPHIN CYLINDERS | 946 CALLE AMANECER, UNIT G | ** | SAN CLEMENTE | CA | HAZNET |
| 92672 | 1000324713 | CAD982026452 | PICO CLEANERS | 95 CALLE INDUSTRIAS | ** | SAN CLEMENTE | CA | RCRIS/SQG, FINDS |
| 92672 | 1000151446 | CAD982487316 | ADVANCED SURGICAL INTERVENTION | 951 CALLE AMANECER | | SAN CLEMENTE | CA | RCRIS/SQG, FINDS |
| 92672 | S102813504 | CAL0000051703 | SOUTH COUNTY PRINTING | 99 CALLE DE INDUSTRIAS | | SAN CLEMENTE | CA | HAZNET |
| 92672 | 1000904990 | CA0000237180 | CARRILLO INDUSTRIES | 990 CALLE AMANECER | | SAN CLEMENTE | CA | RCRIS/SQG, FINDS |
| 92672 | S102439021 | | THRIFTY OIL | 1010 EL CAMINO REAL | | SAN CLEMENTE | CA | LUST |
| 92672 | S102439080 | 9UT594 | THRIFTY SERVICE STATION #392 | 1010 EL CAMINO REAL | | SAN CLEMENTE | CA | LUST |
| 92672 | S101299936 | 9UT577 | THRIFTY SERVICE STATION # | 1201 EL CAMINO REAL | | SAN CLEMENTE | CA | CORTESE, LUST |
| 92672 | U001577786 | 00000004689 | THRIFTY OIL STN. #125 | 1401 EL CAMINO REAL | ** | SAN CLEMENTE | CA | UST |
| 92672 | S102433750 | | MOBIL SERVICE STATION | 1430 EL CAMINO REAL | | SAN CLEMENTE | CA | LUST |

EDR ZIP Code Scan Report

| ZIP | EDR-ID | Facility ID | Name | Address | Map/Dir/Dist | City | State | Databases |
|-------|------------|--------------|----------------------------------|--------------------------------|--------------|---------------|-------|---|
| 92672 | S102433818 | 9UT278 | MOBIL SERVICE STATION #18-HHF | 1430 EL CAMINO REAL | | SAN CLEMENTE | CA | LUST |
| 92672 | 1000818815 | CAD983647280 | CHEVRON | 1729 EL CAMINO REAL | | SAN CLEMENTE | CA | RCRIS/SQG, FINDS, LUST |
| 92672 | S102436306 | 9UT3233 | SAN CLEMENTE CAR WASH | 1731 EL CAMINO REAL | | SAN CLEMENTE | CA | CORTESE, LUST |
| 92672 | S103444610 | | HOME INVESTMENT & LOANS/MIRA MAR | 1736 EL CAMINO REAL | | SAN CLEMENTE | CA | LUST |
| 92672 | S100931979 | CAL000074594 | CARRS AUTO PARTS | 1908 EL CAMINO | ** | SAN CLEMENTE | CA | HAZNET |
| 92672 | 1000250063 | CAD980891600 | PACIFIC BELL | 27472 CAMINO CAPISTRANO | | LAGUNA NIGUEL | CA | HAZNET |
| 92672 | S103648733 | CAL923576363 | ARCO PRODUCTS COMPANY | 2749 EL CAMINO REAL | | SAN CLEMENTE | CA | HAZNET |
| 92672 | S103651039 | CAL000124620 | MARK'S SIGN COMPANY | 302 EL CAMINO ROAD, NORTH | ** | SAN CLEMENTE | CA | HAZNET |
| 92672 | S102439799 | | UNOCAL | 305 EL CAMINO REAL | | SAN CLEMENTE | CA | LUST |
| 92672 | 1000985051 | CAR000001602 | GRANT PLAZA CLEANERS | 410 CAMINO DE ESTRELLA | | SAN CLEMENTE | CA | RCRIS/SQG, FINDS, HAZNET |
| 92672 | S102433439 | 9UT1348 | MISSION VALLEY BANK | 501 EL CAMINO REAL | | SAN CLEMENTE | CA | LUST |
| 92672 | U001577765 | 00000015487 | FRANK'S FOREIGN CARS | 509 EL CAMINO REAL | | SAN CLEMENTE | CA | CORTESE, LUST, UST |
| 92672 | S102436518 | | SCALZO BROTHERS | 512 EL CAMINO REAL | | SAN CLEMENTE | CA | LUST |
| 92672 | S102436519 | 9UT462 | SCALZO BROTHERS AUTOMOTIVE | 512 EL CAMINO REAL | | SAN CLEMENTE | CA | LUST |
| 92672 | 1000904978 | CA0000233627 | HACIENDA FORD | 535 EL CAMINO REAL | | SAN CLEMENTE | CA | RCRIS/SQG, FINDS, LUST, INDUSTRIAL SITE, HAZNET |
| 92672 | S102432068 | 9UT800 | K-MART | 550 CAMINO DE ESTRELLA | | SAN CLEMENTE | CA | LUST |
| 92672 | U001577771 | 00000014376 | KMART ENTERPRISES | 550 CAMINO DE ESTRELLA | | SAN CLEMENTE | CA | UST |
| 92672 | U002096376 | 30001408 | THRIFTY OIL #391 | 590 CAMINO DE ESTRELLA | | SAN CLEMENTE | CA | FID |
| 92672 | S100946635 | CAL920825678 | THRIFTY OIL CO #391 | 590 CAMINO DE ESTRELLA | | SAN CLEMENTE | CA | HAZNET |
| 92672 | S101307832 | 9UT559 | THRIFTY SERVICE STATION #391 | 590 CAMINO DE ESTRELLA | | SAN CLEMENTE | CA | LUST |
| 92672 | U001577773 | 00000001901 | MOBIL OIL STN. #391 | 590 CAMINO DE ESTRELLA | | SAN CLEMENTE | CA | UST |
| 92672 | S102834170 | | THRIFTY OIL | 590 CAMINO ESTRELLA | | SAN CLEMENTE | CA | LUST |
| 92672 | U001743182 | 30001464 | UNOCAL #6007 | 606 CAMINO DE LOS MARES | | SAN CLEMENTE | CA | FID |
| 92672 | U001577783 | 00000043792 | STATION # 6007 | 606 CAMINO DE LAS MARES | | SAN CLEMENTE | CA | UST |
| 92672 | U001577791 | 00000013543 | UNION OIL SERVICE STATION #600 | 606 CAMINO DE LAS MARES | | SAN CLEMENTE | CA | UST |
| 92672 | S101299935 | 9UT2114 | UNOCAL SERVICE STATION #6 | 606 CAMINO DE LOS MARES | | SAN CLEMENTE | CA | CORTESE, LUST, HAZNET |
| 92672 | U003148495 | | UNOCAL | 606 CAMINO DE LOS MARES | | SAN CLEMENTE | CA | LUST |
| 92672 | 1000273524 | CAD982402216 | LUCKYS CLEANERS | 622 CAMINO DE LOS MARES | | SAN CLEMENTE | CA | RCRIS/SQG, FINDS, HAZNET |
| 92672 | S103667435 | CAL000077394 | AHRENS CHIROPRACTIC | 629 CAMINO DE LOS MARES STE 10 | ** | SAN CLEMENTE | CA | HAZNET |
| 92672 | 1000597747 | CAD983617739 | CELEBRITY CLEANERS | 638 CAMINO DE LOS MARES | | SAN CLEMENTE | CA | RCRIS/SQG, FINDS |
| 92672 | S100942429 | CAL921002914 | PHOTO-TECH | 638 CAMINO DE LOS MARES | | SAN CLEMENTE | CA | HAZNET |
| 92672 | S101589267 | 30004837 | SAMARITAN MEDICAL CENTER | 654 CAMINO DE LOS MARES | | SAN CLEMENTE | CA | FID |
| 92672 | S103668300 | CAC000643040 | 1X SAMARITAN HOSPITAL MED CENTER | 654 CAMINO DE LOS MARES | | SAN CLEMENTIA | CA | HAZNET |
| 92672 | U003148218 | 9UT2040 | SAMARITAN MEDICAL CENTER | 654 CAMINO DE LOS MARES | | SAN CLEMENTE | CA | LUST |
| 92672 | S100875882 | CAL922623209 | THOMAS RISBRUDT DDS | 655 CAMINO DE LOS MARES | | SAN CLEMENTE | CA | HAZNET |
| 92672 | S102814745 | CAL000069280 | SAMUEL W OGLESBY DDS INC | 665 CAMINO DE LOS MARES #204 | | SAN CLEMENTE | CA | HAZNET |
| 92672 | S102818688 | CAL000110122 | DR JOE WONG, MD | 665 CAMINO DE LOS MARES,#301 | | SAN CLEMENTE | CA | HAZNET |
| 92672 | U001559742 | 30005803 | SAN DIEGO GAS & ELECTRIC | 674 CAMINO DE LOS MARES | | SAN CLEMENTE | CA | FID |
| 92672 | 1000315116 | CAD981168651 | ORANGE COUNTY DISTRICT OPERATI | 674 CAMINO DE LOS MARES | | SAN CLEMENTE | CA | RCRIS/SQG, FINDS, UST |
| 92672 | S100609403 | CAD981168651 | ORANGE COUNTY C&O | 674 CAMINO DE LOS MARES | | SAN CLEMENTE | CA | HAZNET |
| 92672 | S103668812 | CAL920074563 | OCEAN VIEW DIAGNOSTIC IMAGING | 675 CAMINO DE LOS MARES #101 | | SAN CLEMENTE | CA | HAZNET |
| 92672 | S103668813 | CAL000077243 | HERITAGE HEALTH FOUNDATION | 675 CAMINO DE LOS MARES STE 20 | ** | SAN CLEMENTE | CA | HAZNET |
| 92672 | 1000401479 | CAD981673445 | NELSONS CONTINENTAL CLEANERS | 810 EL CAMINO REAL | ** | SAN CLEMENTE | CA | RCRIS/SQG, FINDS |
| 92672 | S102436307 | 9UT1216 | SAN CLEMENTE MOTORS | 824 EL CAMINO REAL | | SAN CLEMENTE | CA | LUST |
| 92672 | S102436308 | | SAN CLEMENTE MOTORS | 842 EL CAMINO REAL | | SAN CLEMENTE | CA | LUST |
| 92672 | U001577770 | 00000038965 | KEN CARROLL AUTOMOTIVE | 902 EL CAMINO REAL | | SAN CLEMENTE | CA | CORTESE, LUST, UST |
| 92672 | S102431008 | 9UT2503 | GRUBSTAKE SERVICE STATION | 908 EL CAMINO REAL | | SAN CLEMENTE | CA | LUST |
| 92672 | S101609633 | | UNOCAL # 7486 | 1201 S EL CAMINO REAL | | SAN CLEMENTE | CA | FID |
| 92672 | 1000596159 | CAD983601220 | CAPO VALLEY JEEP EAGLE | 1212 S EL CAMINO REAL | | SAN CLEMENTE | CA | FID, HAZNET, RCRIS/SQG, FINDS |
| 92672 | U001577772 | 00000043846 | MISSION MOTORS | 1212 S. EL CAMINO REAL | | SAN CLEMENTE | CA | UST |
| 92672 | 1000185859 | CAD981963390 | BONDED CLEANERS AND LAUNDRY | 1221 N EL CAMINO REAL | | SAN CLEMENTE | CA | HAZNET |
| 92672 | S103626089 | CAL000074610 | BEACH TOWN AUTOMOTIVE | 1225 N EL CAMINO REAL | | SAN CLEMENTE | CA | HAZNET |
| 92672 | U001742937 | 30002730 | MOBIL STATION (18-HHF) | 1430 S EL CAMINO REAL | | SAN CLEMENTE | CA | FID |
| 92672 | U001577769 | 00000039300 | JAMES MESSERSMITH | 1430 S. EL CAMINO REAL | | SAN CLEMENTE | CA | UST |
| 92672 | S100863884 | CAL000081728 | HENDRIX QUIK-PRINT SERVICE | 1444 NO EL CAMINO REAL | | SAN CLEMENTE | CA | HAZNET |
| 92672 | S101631441 | | TOP TUNE #29 | 1502 S EL CAMINO REAL | | SAN CLEMENTE | CA | FID |
| 92672 | 1000293531 | CAD982499048 | DAILY SUN POST | 1542 N EL CAMINO REAL | | SAN CLEMENTE | CA | RCRIS/SQG, FINDS, HAZNET |
| 92672 | S102432997 | 9UT2491 | MARINA AUTO REPAIR | 1606 N EL CAMINO REAL | | SAN CLEMENTE | CA | LUST |
| 92672 | S102432998 | | MARINA AUTOMOTIVE REPAIR | 1606 N EL CAMINO REAL | | SAN CLEMENTE | CA | LUST |
| 92672 | S103633903 | CAL000106625 | DISCOUNT TIRE CENTERS #134 | 1606 N EL CAMINO REAL | | SAN CLEMENTE | CA | HAZNET |
| 92672 | S103634280 | CAL000128993 | WORLD OCEANS MEDIA | 1625 NORTH EL CAMINO REAL | | SAN CLEMENTE | CA | HAZNET |
| 92672 | 1000905527 | CA0000836833 | SHADETREE AUTOMOTIVE | 1635 N EL CAMINO REAL | | SAN CLEMENTE | CA | RCRIS/SQG, FINDS, HAZNET |
| 92672 | S101631438 | | CHEVRON STATION #99476 | 1729 S EL CAMINO REAL | | SAN CLEMENTE | CA | FID |
| 92672 | S103636023 | CAD983647280 | CHEVRON 99476 | 1729 S EL CAMINO REAL | | SAN CLEMENTE | CA | HAZNET |
| 92672 | U001577756 | 00000063208 | 99476 | 1729 S EL CAMINO REAL | | SAN CLEMENTE | CA | UST |
| 92672 | S101619708 | | SAN CLEMENTE CAR WASH | 1731 N EL CAMINO REAL | | SAN CLEMENTE | CA | FID |
| 92672 | U001577777 | 00000006127 | SAN CLEMENTE CAR WASH | 1731 N. EL CAMINO REAL | | SAN CLEMENTE | CA | UST |
| 92672 | S103296764 | 9UT3623 | HOME INVESTMENT & LOAN PROP. | 1736 N EL CAMINO REAL | | SAN CLEMENTE | CA | LUST |
| 92672 | 1000316727 | CAD981657539 | FRANK'S COACHWERKS AUTOBODY | 2101 S EL CAMINO REAL | | SAN CLEMENTE | CA | RCRIS/SQG, FINDS, HAZNET |

EDR ZIP Code Scan Report

| ZIP | EDR-ID | Facility ID | Name | Address | Map/Dir/Dist | City | State | Databases |
|-------|------------|---------------|------------------------------------|---------------------------------------|--------------|--------------|-------|--|
| 92672 | S103643066 | CAL000065025 | 4 IN SERVICE AND REPAIR | 2229 S EL CAMINO REAL | | SAN CLEMENTE | CA | HAZNET |
| 92672 | S103643109 | | C&R RADIATOR & AIR CONDITIONING | 2231 S EL CAMINO REAL | | SAN CLEMENTE | CA | HAZNET |
| 92672 | 1000129380 | 00000020387 | C & R RADIATOR & AIR CONDITION | 2231 SOUTH EL CAMINO REAL | | SAN CLEMENTE | CA | HAZNET, UST |
| 92672 | 1000857693 | CAD983671389 | EL CAMINO CLEANERS | 2241 S EL CAMINO REAL | | SAN CLEMENTE | CA | RCRIS/SQG, FINDS, HAZNET |
| 92672 | 1000389728 | CAL000015427 | WINSTON TIRE COMPANY #69 | 2310 S EL CAMINO REAL | | SAN CLEMENTE | CA | HAZNET |
| 92672 | 1000978267 | CA0000996330 | DICK WATSON AUTO CENTER | 2345 S EL CAMINO REAL | | SAN CLEMENTE | CA | FID, LUST, HAZNET, RCRIS/SQG, FINDS, UST |
| 92672 | S103644642 | CAL000007702 | DICK WATSON AUTO CTR | 2355 S EL CAMINO REAL | | SAN CLEMENTE | CA | HAZNET |
| 92672 | S101299938 | 9UT444 | UNOCAL SERVICE STATION #5058 | 2360 S EL CAMINO REAL | | SAN CLEMENTE | CA | LUST |
| 92672 | S102440226 | | UNOCAL S S #5058 | 2360 S EL CAMINO REAL | | SAN CLEMENTE | CA | LUST |
| 92672 | S103065299 | 9UT444 | UNOCAL SERVICE STATION #5 | 2360 S EL CAMINO REAL | | SAN CLEMENTE | CA | CORTESE |
| 92672 | U002096412 | 30001410 | UNOCAL #5058 | 2360 S EL CAMINO REAL | | SAN CLEMENTE | CA | FID |
| 92672 | U001577790 | 00000002330 | UNION OIL SERVICE STATION #505 | 2360 S EL CAMINO REAL | | SAN CLEMENTE | CA | UST |
| 92672 | S102811741 | CAL000034859 | SAN CLEMENTE UNION 76 | 2360 SO EL CAMINO REAL | | SAN CLEMENTE | CA | HAZNET |
| 92672 | U001577785 | 00000043725 | STATION #5058 | 2360 SOUTH EL CAMINO REAL | | SAN CLEMENTE | CA | UST |
| 92672 | S101631440 | | SHELL (6762-0207) | 2400 S EL CAMINO REAL | | SAN CLEMENTE | CA | FID |
| 92672 | S103296765 | 9UT3637 | SHELL STATION | 2400 S EL CAMINO REAL | | SAN CLEMENTE | CA | LUST |
| 92672 | U003148269 | | SHELL | 2400 S EL CAMINO REAL | | SAN CLEMENTE | CA | LUST |
| 92672 | U001577792 | 00000020055 | VARISH H. ANTABLIAN | 2400 S EL CAMINO REAL | | SAN CLEMENTE | CA | UST |
| 92672 | S103648734 | CAL000003718 | SAN CLEMENTE ARCO | 2749 N EL CAMINO REAL | | SAN CLEMENTE | CA | HAZNET |
| 92672 | U001577768 | 00000026789 | HAIG AROUSIA-ARTIN | 2749 N EL CAMINO REAL | | SAN CLEMENTE | CA | UST |
| 92672 | U002095905 | 30001521 | ARCO #5111 | 2749 N EL CAMINO REAL | | SAN CLEMENTE | CA | FID, INDUSTRIAL SITE |
| 92672 | U001577788 | 00000017901 | UNION OIL SERVICE STATION #051 | 305 S EL CAMINO REAL | | SAN CLEMENTE | CA | UST |
| 92672 | U001577784 | 00000040570 | STATION #0517 | 305 SOUTH EL CAMINO REAL | | SAN CLEMENTE | CA | UST |
| 92672 | 1000595910 | CAD983598681 | FRANKS FOREIGN CAR SVC | 509 S EL CAMINO REAL | | SAN CLEMENTE | CA | RCRIS/SQG, FINDS, LUST |
| 92672 | U001577767 | 00000063691 | HACIENDA FORD | 535 N. EL CAMINO REAL | | SAN CLEMENTE | CA | UST |
| 92672 | S100276834 | 9100604 | | 706 NORTH EL CAMINO REAL | | SAN CLEMENTE | CA | CHMIRS |
| 92672 | U001577759 | 00000020121 | DENAU'T'S HAREWARE-HOME CENTER | 717 N. EL CAMINO | | SAN CLEMENTE | CA | LUST, UST |
| 92672 | S103673464 | CAL000159461 | SAN CLEMENTE AUTO SERVICE | 822 N EL CAMINO REAL | | SAN CLEMENTE | CA | HAZNET |
| 92672 | S102809558 | CAL0000007135 | KENS TEXACO | 902 N EL CAMINO REAL | | SAN CLEMENTE | CA | HAZNET |
| 92672 | S103675880 | CAL000094056 | 1HR MOTO PHOTO | 909 S EL CAMINO REAL | | SAN CLEMENTE | CA | HAZNET |
| 92672 | S102806262 | CAD010684629 | SAN CLEMENTE DRY CLEANER | 913 S EL CAMINO REAL | | SAN CLEMENTE | CA | HAZNET |
| 92672 | 1000125315 | CAD981668007 | BIG O TIRES | 927 N EL CAMINO REAL | | SAN CLEMENTE | CA | RCRIS/SQG, FINDS |
| 92672 | S102810166 | CAL000016486 | CSB PARTNERSHIP DBA BIG O TIRES | 927 N EL CAMINO REAL | | SAN CLEMENTE | CA | HAZNET |
| 92672 | S103630676 | CAC000715656 | COAST PROPERTY MANAGEMENT | 144 W ESCALONES | | SAN CLEMENTE | CA | HAZNET |
| 92672 | 1000312232 | CAD094723574 | KENNEDY'S BODYSHOP | 1527 ESTRELLA | ** | SAN CLEMENTE | CA | HAZNET |
| 92672 | S100278405 | 9120126 | | S.B I-5 100' SOUTH OF PALIZADA AVENUE | ** | SAN CLEMENTE | CA | CHMIRS |
| 92672 | 1000309634 | CAD030586309 | B AND M AUTO BODY SHOP | 1520 DE LA ESTRELLA | ** | SAN CLEMENTE | CA | HAZNET |
| 92672 | 1000596278 | CAD983602434 | RAY'S AUTO REPAIR | 1520 DE LA ESTRELLA A | ** | SAN CLEMENTE | CA | RCRIS/SQG, FINDS |
| 92672 | 1000391667 | CAD982499287 | WEST COAST RADIATOR | 1520 DE LA ESTRELLA D | | SAN CLEMENTE | CA | RCRIS/SQG, FINDS |
| 92672 | U001577764 | 00000044026 | FLAGG STATION | 422 DE LA ESTRELLA | | SAN CLEMENTE | CA | CORTESE, LUST, UST |
| 92672 | U001577762 | 00000024012 | EXXON SERVICE STATION | 504 DE LA ESTRELLA | ** | SAN CLEMENTE | CA | UST |
| 92672 | U001577789 | 00000017863 | UNION OIL SERVICE STATION #505 | 105 W. LINCOLN | | ORANGE | CA | UST |
| 92672 | S100933468 | CAL000041628 | CUSTOM CRAFT | 124 LOS MOLINOS | | SAN CLEMENTE | CA | HAZNET |
| 92672 | 1000400189 | CAD982023178 | FRATELLI MELLONI BODY SHOP | 127 LOS MOLINOS AVE | | SAN CLEMENTE | CA | RCRIS/SQG, FINDS |
| 92672 | S102809653 | CAL000008865 | MIKE'S AUTO REPAIR | 136 LOS MOLINAS | | SAN CLEMENTE | CA | HAZNET |
| 92672 | S102825315 | CAL000177087 | MIKE'S AUTO REPAIR | 136 LOS MOLINOS | ** | SAN CLEMENTE | CA | HAZNET |
| 92672 | U001577782 | 00000027258 | SOAOUTH COAST DIST. CO. | 309 LOS MOLINOS | | SAN CLEMENTE | CA | UST |
| 92672 | 1000594834 | CAD983587189 | SAN CLEMENTE TRANSMISSION | 215 LOSMOLINOS | ** | SAN CLEMENTE | CA | RCRIS/SQG, FINDS |
| 92672 | 1000360682 | CAD980887111 | AMERICAN BIOGENETICS CORP | 19732 MACARTHUR BLVD, STE 130 | | IRVINE | CA | FINDS, RCRIS/LQG |
| 92672 | S100277823 | 9117778 | | 135 WEST MARQUITE | | SAN CLEMENTE | CA | CHMIRS |
| 92672 | S103628942 | CAC000613048 | 1X SAN CLEMENTE COMM INC | 135 W MARUITA AVENITA | ** | SAN CLEMENTE | CA | HAZNET |
| 92672 | 1000685999 | CAD983629650 | SOUTHERN CAL EDISON SONGS MESA | 14300 MESA RD | ** | SAN CLEMENTE | CA | FINDS, RCRIS/LQG |
| 92672 | S102809321 | CAL000003503 | STANLEY'S MUFFLER SHOP | 145 NAVARRO AVE | ** | SAN CLEMENTE | CA | HAZNET |
| 92672 | S103636459 | CAL000070230 | DAVE WERT AUTOMOTIVE REPAIR | 176 NAVARRO | ** | SAN CLEMENTE | CA | HAZNET |
| 92672 | 1000107792 | CAD982003048 | SAN CLEMENTE AUTO REPAIR | 184 NAVARRO ST | | SAN CLEMENTE | CA | RCRIS/SQG, FINDS |
| 92672 | U001577774 | 00000061036 | NAVAL AUXILIARY LANDING FIELD | U.S. NAVY | ** | SAN CLEMENTE | CA | UST |
| 92672 | 1000351948 | CAT080012230 | AMER TELE & TELE CO SAN CLEMEN | 2 MI NE OF | ** | SAN CLEMENTE | CA | RCRIS/SQG, FINDS |
| 92672 | U001577779 | 00000065910 | SAN MATEO POINT | NEXT TO THE NIXON WESTERN WHIT | ** | SAN CLEMENTE | CA | UST |
| 92672 | S103631682 | CAL000125822 | MFG NETWORK | 150 OBREROS LN SUITE I | ** | SAN CLEMENTE | CA | HAZNET |
| 92672 | 1000119222 | CAD000629402 | TRW INC | ONE VIA ESPASCIO | ** | SAN CLEMENTE | CA | FINDS, RCRIS/LQG, HAZNET |
| 92672 | S102440443 | 9UT1694 | UNOCAL STATION SS#5434 | 32842 PACIFIC COAST HWY | | DANA POINT | CA | CORTESE, LUST |
| 92672 | 1000921580 | CAD000630921 | SAN ONOFRE NUCLEAR G S SONGS | 5000 PACIFIC COAST HWY | | SAN CLEMENTE | CA | FINDS, RCRIS/LQG |
| 92672 | S102436400 | 9UT509 | SAN ONOFRE NUCLEAR GEN.STATION | 5000 PACIFIC COAST HWY | | SAN ONOFRE | CA | LUST |
| 92672 | S102436399 | 9UT2559 | SAN ONOFRE NUCLEAR GEN STATION | 5000 PACIFIC COAST HWY S | | SAN ONOFRE | CA | LUST |
| 92672 | S102017394 | H04692 | SAN ONOFRE NUC GENERATING STA | 5000 S PACIFIC COAST HY | ** | SAN ONOFRE | CA | HMMD |
| 92672 | 1000167565 | CAD000630863 | SO CALIF EDISON SAN ONOFRE NUC GEN | PACIFIC COAST HWY UNIT 1 | | SAN CLEMENTE | CA | RCRIS/SQG, FINDS, HAZNET |
| 92672 | U001577758 | 00000008455 | CTS | 33000 PICO AVENUE | ** | SAN CLEMENTE | CA | UST |
| 92672 | S100932689 | CAL000013607 | CITY OF SAN CLEMENTE | 390 PICO | ** | SAN CLEMENTE | CA | HAZNET |
| 92672 | U001577757 | 00000030052 | CORPORATION YARD | 390 PICO | ** | SAN CLEMENTE | CA | UST |
| 92672 | S102827652 | CLU950001480 | DARRELL GENE HUFF JR. | 117 EL PORTAL AVE APT A | ** | SAN CLEMENTE | CA | HAZNET |

EDR ZIP Code Scan Report

| ZIP | EDR-ID | Facility ID | Name | Address | Map/Dir/Dist | City | State | Databases |
|-------|------------|--------------|----------------------------------|------------------------------------|--------------|------------------------|-------|--|
| 92672 | 1000107793 | CAD982005910 | SAN CLEMENTE COMMERCIAL | 108 RIN CON COURT | | SAN CLEMENTE | CA | RCRIS/SQG, FINDS, LUST, UST |
| 92672 | S102807550 | CAD981673445 | PORTER RANCH CLEANERS | 19450 RINALDI | ** | SAN CLEMENTE | CA | HAZNET |
| 92672 | 1000150914 | CAD981391451 | LYMAN'S READY MIXED CONCRETE, | 116 N. RINCON COURT | | SAN CLEMENTE | CA | FID, LUST, HAZNET, RCRIS/SQG, FINDS, UST |
| 92672 | 1000250442 | CAT080027402 | PACIFIC BELL | SBB&M T8S R7W S26 | ** | SAN CLEMENTE | CA | FINDS, RCRIS/LQG |
| 92672 | S102792429 | CAC000718400 | BEATRICE BECKETT | 100 SHELL DR | | SAN CLEMENTE | CA | HAZNET |
| 92672 | S101481076 | 19970009 | NAVAL AUXILIARY LANDING F | (NO STREET NBR) SOUTHERN MOST ISL/ | | SAN CLEMENTE | CA | CORTESE, CAL-SITES (ASPI) |
| 92672 | 1000404973 | CAD981460553 | SOUTH BAY SILVER | 1321 UNIT 1 CALLE VALLE | | SAN CLEMENTE | CA | RCRIS/SQG, FINDS |
| 92672 | S103648566 | CAD983582537 | DRY CLEAN CALIFORNIA | 2727 VIA CASCADITA # G / H | ** | SAN CLEMENTE | CA | HAZNET |
| 92672 | 1000594423 | CAD983582537 | DRY CLEAN CALIFORNIA | 2727 VIA CASCADITA #G&H | | SAN CLEMENTE | CA | RCRIS/SQG, FINDS |
| 92675 | S100931995 | CAC000950024 | CASA DE CAPISTRANO | 32041 / 32043 PASEO CAROLINA | | SAN JUAN CAPISTRANO | CA | HAZNET |
| 92675 | U001577811 | 00000048163 | KINOSHITA FARMS, INC | 32701 ALI PAZ | | SAN JUAN CAPISTRANO | CA | UST |
| 92675 | 1000921650 | CAD983599580 | MOBIL OIL CORP ADR | 23002 ALICIA PKWY | | MISSION VIEJO | CA | RCRIS/SQG, FINDS |
| 92675 | U001577819 | 00000026756 | PRESTIGE STATIONS INC #574 | 23931 ALICIA PARKWAY | | MISSION VIEJO | CA | UST |
| 92675 | S100463140 | 9UT24 | ARCO SERVICE STATION #310 | 23931 ALICIA PKWY | | MISSION VIEJO | CA | CORTESE, LUST |
| 92675 | U001577818 | 00000067223 | PARNELLI JONES INC | 24510 ALICIA PARKWAY | | MISSION VIEJO | CA | UST |
| 92675 | S102433429 | 9UT1906 | MISSION PIPE & SUPPLY COMPANY | 32107 ALIPAZ ST | | SAN JUAN CAPISTRANO | CA | LUST |
| 92675 | S102433430 | | MISSION PIPE AND SUPPLY CO | 32107 ALIPAZ ST | | SAN JUAN CAPISTRANO | CA | LUST |
| 92675 | S102817239 | CAL000092887 | COLOR CRAFT PRESS | 32141 ALIPAZ, #1 | | SAN JUAN CAPISTRANO | CA | HAZNET |
| 92675 | 1001195477 | CAR000020578 | JEFFY LUBE NO 1598 | 23401 ANTONIO | ** | RANCHO SANTA MARGARITA | CA | RCRIS/SQG, FINDS |
| 92675 | 1000119229 | CAD048761530 | AMF INC POTTER & BRUMFIELD DIV | 26181 AVENIDA AEROPUERTO | | SAN JUAN CAPIST | CA | FINDS, RCRIS/LQG |
| 92675 | U001577812 | 00000037673 | LOS CERRITOS RANCH | 31642 AVENIDA LOS CERRITOS | | SAN JUAN CAPISTRANO | CA | LUST, HAZNET, UST |
| 92675 | S103651558 | CAC001264408 | INTOWN PROPERTIES | 30962 AVENUIDA DE LA VISTA | ** | SAN JUAN CAPISTRANO | CA | HAZNET |
| 92675 | U001577825 | 00000021444 | SAN JUAN CAPISTRANO H.M.A. PLA | 26772 AVERY PARKWAY | | INCORPORATED | CA | UST |
| 92675 | 1001265496 | CA0078019 | BLUE DIAMOND MATLS | 26772 AVERY PKWY SJC | ** | SAN JUAN CP | CA | FINDS |
| 92675 | S103640539 | CAC001264232 | INTOWN PROPERTIES | 20400 CALLE SAN FRANCISCO | ** | SAN JUAN CAPISTRANO | CA | HAZNET |
| 92675 | S102807695 | CAD981968951 | CAPISTRANO USD | 26126 CALLE PERFECTO | ** | SAN JUAN CAPISTRANO | CA | HAZNET |
| 92675 | S102811605 | CAL000033479 | MICRO PRECISION SWISS INC | 26401 CALLE ROLANDO | | SAN JUAN CAPISTRANO | CA | HAZNET |
| 92675 | S103647901 | CAC001342136 | HUD INTOWN PROPERTIES | 26544 CALLE SAN FRANCISCO | | SAN JUAN CAPISTRANO | CA | HAZNET |
| 92675 | S103647903 | CAC001311504 | H.U.D. | 26546 CALLE SANTA BARBARA | | SAN JUAN CAPISTRANO | CA | HAZNET |
| 92675 | S103648644 | CAP600928943 | APPLIED ENVIRONMENTAL SERVICES | 27362 CALLE ARROYO | | SAN JUAN CAPISTRANO | CA | HAZNET |
| 92675 | S102809550 | CAL000006976 | ROBERT J PATTERSON PAINTING CO | 27901 CALLE BELMONTE | | SAN JUAN CAPISTRANO | CA | HAZNET |
| 92675 | S103651563 | CAC001226672 | HUD | 30976 CALLE SAN DEIGO | ** | SAN JUAN CAPISTRANO | CA | HAZNET |
| 92675 | S103651754 | CAC001334216 | INTOWN PROP/HUD | 31098 CALLE SAN DIEGO | | SAN JUAN CAPISTRANO | CA | HAZNET |
| 92675 | S101631447 | | U S RENTALS | 32821 CALLE PERFECTO | | SAN JUAN CAPISTRA | CA | FID |
| 92675 | S103653081 | CAD982013260 | US RENTALS INC | 32821 CALLE PERFECTO | | SAN JUAN CAPISTRANO | CA | HAZNET |
| 92675 | S100931874 | CAL000038439 | CAPO COACHWORKS | 32841 CALLE PERFECTO | | SAN JUAN CAPISTRANO | CA | HAZNET |
| 92675 | S102793606 | CAC000738376 | DAL-TILE | 32891 CALLE PERFECTO | | SAN JUAN CAPISTRANO | CA | HAZNET |
| 92675 | S102811529 | CAL000032680 | PROFESSIONAL/MOTORCAR PERFORMA | 32901 CALLE PERFECTO | | SAN JUAN CAPISTRANO | CA | HAZNET |
| 92675 | 1000312789 | CAD982021479 | TRONEMED INC | 32921 CALLE PERFECTO | | SAN JUAN CAPISTRANO | CA | HAZNET |
| 92675 | 1000243504 | CAD982508566 | NICHOLS INSTITUTE REFERENCE LA | 32961 CALLE PERFECTO | | SAN JUAN CAPIST | CA | RCRIS/SQG, FINDS |
| 92675 | U002096028 | 30001878 | CUSD MAINTENANCE CENTER | 32972 CALLE PERFECTO | | SAN JUAN CAPISTRA | CA | FID |
| 92675 | U001577803 | 00000023659 | CAPISTRANO UNIFIED SCHOOL DIST | 32972 CALLE PERFECTO | | SAN JUAN CAPISTRANO | CA | UST |
| 92675 | S100933456 | CAL000014207 | CUSD/EDUCATION CENTER | 32972 CALLE PERFECTO | | SAN JUAN CAPISTRANO | CA | HAZNET |
| 92675 | U001577813 | 00000063468 | MAINTENANCE DEPT. | 32972 CALLE PERFECTO | | SAN JUAN CAPISTRANO | CA | UST |
| 92675 | 1000596571 | CAD983605452 | AUTO ART | 32991 CALLE AVIADOR NO A | | SAN JUAN CAPIST | CA | RCRIS/SQG, FINDS |
| 92675 | S103653151 | CAD983605452 | AUTO ART | 32991 CALLE AVIADOR STE A | | SAN JUAN CAPISTRANO | CA | HAZNET |
| 92675 | S102795335 | CAC000877672 | ORANGE COUNTY REGISTER | 32992 CALLE PERFECTO | | SAN JUAN CAPISTRANO | CA | HAZNET |
| 92675 | U001577805 | 00000019549 | COAST CATAMARAN CORP. DBA HOBI | 33001 CALLE PERFECTO | | SAN JUAN CAPISTRANO | CA | UST |
| 92675 | S100928957 | CAL000036761 | ADVANCED AUTO REFINISHING | 33011 CALLE AVIADOR STE C | | SAN JUAN CAPISTRANO | CA | HAZNET |
| 92675 | 1000387129 | CAD072529811 | COAST CATAMARAN CORP | 33012 CALLE PERFECTO | | SAN JUAN CAPIST | CA | RCRIS/SQG, FINDS, HAZNET, UST |
| 92675 | S101589132 | 30001468 | RAYNE SOFT WATER | 33021 CALLE PERFECTO | | SAN JUAN CAPISTRA | CA | FID |
| 92675 | S101299942 | 9UT2196 | RAYNE WATER | 33021 CALLE PERFECTO | | SAN JUAN CAPISTRANO | CA | CORTESE, LUST |
| 92675 | S103653319 | CAL000148515 | CAPITAL VALLEY AUTO SERVICE | 33032 CALLE AVIADOR | | SAN JUAN CAPISTRANO | CA | HAZNET |
| 92675 | S100876526 | CAL000083084 | TUNA AUTO BODY | 33041 CALLE AVIADOR | | SAN JUAN CAPISTRANO | CA | HAZNET |
| 92675 | 1000271462 | CAD981394208 | LAAKMANN ELECTRO-OPTICS, INC | 3305 CALLE AVIADOR | ** | SAN JUAN CAPIST | CA | RCRIS/SQG, FINDS |
| 92675 | 1000686620 | CAD983639592 | BOSCH SCREENPRINT | 33051 CALLE AVIADOR E | | SAN JUAN CAPIST | CA | RCRIS/SQG, FINDS |
| 92675 | 1000243503 | CAD982508558 | NICHOLS INSTITUTE DIAGNOSTIC | 33061 CALLE AVIADOR | | SAN JUAN CAPISTRANO | CA | RCRIS/SQG, FINDS, HAZNET |
| 92675 | U001577817 | 00000057720 | PACIFIC BELL (LE-312) | 25762 CAM DEL AVION | | SAN JUAN CAPISTRANO | CA | UST |
| 92675 | S102823919 | CAL000142811 | SAN JUAN TIRE | 22171 CAMINO CAPISTRANO | ** | SAN JUAN CAPISTRANO | CA | HAZNET |
| 92675 | 1000250379 | CAT080025190 | PACIFIC BELL | 25762 CAMINO DEL AVION | | SAN JUAN CAPIST | CA | FID, HAZNET, RCRIS/SQG, FINDS |
| 92675 | S101609498 | | AVERY SHELL (2046846-0256) | 28662 CAMINO CAPISTRANO | | SAN JUAN CAPISTRA | CA | FID |
| 92675 | S101299852 | 9UT1353 | SHELL STATION | 28662 CAMINO CAPISTRANO | | MISSION VIEJO | CA | CORTESE, LUST, HAZNET |
| 92675 | S101589133 | 30001475 | EXXON #7-3732 | 28692 CAMINO CAPISTRANO | | SAN JUAN CAPISTRA | CA | HAZNET |
| 92675 | S100934996 | CAL000002621 | EXXON CO USA #73732 | 28692 CAMINO CAPISTRANO | | SAN JUAN CAPISTRANO | CA | HAZNET |
| 92675 | U001577807 | 00000024066 | EXXON SERVICE STATION | 28692 CAMINO CAPISTRANO | | SAN JUAN CAPISTRANO | CA | UST |
| 92675 | S102820863 | CAL000120239 | THE SOUTH ORANGE COUNTY VET EMEF | 28832 CAMINO CAPISTRANO | | SAN JUAN CAPISTRANO | CA | HAZNET |
| 92675 | U001577821 | 00000011848 | RANCHO CAPISTRANO | 29251 CAMINO CAPISTRANO | | SAN JUAN CAPISTRANO | CA | LUST, UST |

EDR ZIP Code Scan Report

| ZIP | EDR-ID | Facility ID | Name | Address | Map/Dir/Dist | City | State | Databases |
|-------|------------|--------------|-----------------------------------|-------------------------------|--------------|---------------------|-------|------------------------------------|
| 92675 | S103651743 | CAL000152953 | LAWSON'S LANDSCAPE | 31050 CAMINO CAPISTRANO | | SAN JUAN CAPISTRANO | CA | HAZNET |
| 92675 | S103652159 | CAC000758920 | THE CAPISTRANO LAGUNA BEACH R O P | 31522 EL CAMINO REAL | | SAN JUAN CAPISTRANO | CA | HAZNET |
| 92675 | 1000250409 | CAT080025497 | PACIFIC BELL | 31776 EL CAMINO REAL | | SAN JUAN CAPISTRANO | CA | RCRIS/SQG, FINDS, UST |
| 92675 | S103652353 | CAC001112504 | ROMAN CATHOLIC DIOCESE OF ORANGE | 31871 CAMINO CAPISTRANO | | SAN JUAN CAPISTRANO | CA | HAZNET |
| 92675 | 1000289617 | CAD981641459 | SWALLONS CLEANERS | 31921 CAMINO CAPISTRANO | | SAN JUAN CAPISTRANO | CA | RCRIS/SQG, FINDS, HAZNET |
| 92675 | U001742684 | 30001429 | CHEVRON STATION #93417 | 32001 CAMINO CAPISTRANO | | SAN JUAN CAPISTRANO | CA | FID |
| 92675 | U003432883 | | CHEVRON STATION | 32001 CAMINO CAPISTRANO | | SAN JUAN CAPISTRANO | CA | LUST, UST |
| 92675 | U001577797 | 00000062437 | 93417 | 32001 CAMINO CAPISTRANO | | SAN JUAN CAPISTRANO | CA | UST |
| 92675 | S102426823 | | CHEVRON | 32009 CAMINO CAPISTRANO | | SAN JUAN CAPISTRANO | CA | LUST |
| 92675 | S101307836 | 9UT1728 | SUPER 7 | 32022 CAMINO CAPISTRANO | | SAN JUAN CAPISTRANO | CA | LUST |
| 92675 | U001577834 | 00000012846 | SUPER-7 #18901 | 32022 CAMINO CAPISTRANO | | SAN JUAN CAPISTRANO | CA | UST |
| 92675 | S102423481 | | 7 ELEVEN STORE #18901 | 32022 CAMINO CAPISTRANO | | SAN JUAN CAPISTRANO | CA | LUST |
| 92675 | S102438255 | 9UT832 | SUPER-7 SS #18901 | 32022 CAMINO CAPISTRANO | | SAN JUAN CAPISTRANO | CA | LUST |
| 92675 | S103652674 | | SIR SPEEDY | 32150 CAMINO CAPISTRANO # 103 | ** | SAN JUAN CAPISTRANO | CA | HAZNET |
| 92675 | S100945136 | CAL913185380 | SIR SPEEDY | 32150 CAMINO CAPISTRANO #103 | | SAN JUAN CAPISTRANO | CA | HAZNET |
| 92675 | 1000382461 | CAD982038937 | MISSION VILLAGE CLEANERS | 32191 CAMINO CAPISTRANO | | SAN JUAN CAPISTRANO | CA | HAZNET |
| 92675 | 1001217502 | CAR000035832 | MISSION VILLAGE CLEANERS | 32191 CAMINO CAPISTRANO | | SAN JUAN CAPISTRANO | CA | RCRIS/SQG, FINDS |
| 92675 | 1001126724 | CAR000018077 | CAPISTRANO TIRE AND BRAKE | 32201 CAMINO CAPISTRANO | | SAN JUAN CAPISTRANO | CA | RCRIS/SQG, FINDS |
| 92675 | S103652758 | CAL000178469 | CAROL L. DADERIAN, D.D.S. | 32272 CAMINO CAPISTRANO | | SAN JUAN CAPISTRANO | CA | HAZNET |
| 92675 | S100941157 | CAL000028898 | CROWN CLEANERS | 32301 CAMINO CAPISTRANO | | SAN JUAN CAPISTRANO | CA | HAZNET |
| 92675 | S103652783 | CAL000094694 | ONE HOUR MOTO PHOTO | 32301 CAMINO CAPISTRANO #A | | SAN JUAN CAPISTRANO | CA | HAZNET |
| 92675 | S103652784 | | ONE HOUR MOTO PHOTO | 32301 CAMINO CAPISTRANO STE A | ** | SAN JUAN CAPISTRANO | CA | HAZNET |
| 92675 | S102825373 | CAL000177479 | CENTER FOR PREVENTIVE HEALTH | 32302 CAMINO CAPISTRANO | | SAN JUAN CAPISTRANO | CA | HAZNET |
| 92675 | S101609507 | | CAPISTRANO CAR WASH (UNOCAL) | 32841 CAMINO CAPISTRANO | | SAN JUAN CAPISTRANO | CA | FID |
| 92675 | U002095917 | 30011304 | ASHIK BUILDING | 32861 CAMINO CAPISTRANO | | SAN JUAN CAPISTRANO | CA | FID |
| 92675 | S102810771 | CAL000024932 | AL'S AUTO REPAIR SHOP | 32861 CAMINO CAPISTRANO | | SAN JUAN CAPISTRANO | CA | HAZNET |
| 92675 | S103653090 | CAL000009144 | CAMINO IMPORTS AUTO SERVICE | 32861 CAMINO CAPISTRANO #2 | | SAN JUAN CAPISTRANO | CA | HAZNET |
| 92675 | S102809627 | CAL000008434 | DAUGHTERS HONDA CAR | 32861 CAMINO CAPISTRANO #5 | | SAN JUAN CAPISTRANO | CA | HAZNET |
| 92675 | S103653091 | | CAMINO IMPORTS AUTO SERVICE | 32861 CAMINO CAPISTRANO STE 2 | ** | SAN JUAN CAPISTRANO | CA | HAZNET |
| 92675 | S103653092 | | DAUGHTERS HONDA CAR | 32861 CAMINO CAPISTRANO STE 5 | ** | SAN JUAN CAPISTRANO | CA | HAZNET |
| 92675 | S101589571 | 30017608 | JIM SLEMONS HONDA | 32881 CAMINO CAPISTRANO | | SAN JUAN CAPISTRANO | CA | FID |
| 92675 | 1000904885 | CA0000149229 | WESELOH HONDA | 32881 CAMINO CAPISTRANO | | SAN JUAN CAPISTRANO | CA | RCRIS/SQG, FINDS, LUST, HAZNET |
| 92675 | S103296766 | 9UT3598 | WELEOH HONDA | 32881 CAMINO CAPISTRANO | | SAN JUAN CAPISTRANO | CA | LUST |
| 92675 | 1000134648 | CAD982520686 | CAL TRANS DISTRICT 12 | 32941 CAMINO CAPISTRANO | | SAN JUAN CAPISTRANO | CA | FID, RCRIS/SQG, FINDS |
| 92675 | S100931431 | 9UT3574 | CAL TRANS MAINTENANCE YARD | 32941 CAMINO CAPISTRANO | | SAN JUAN CAPISTRANO | CA | LUST |
| 92675 | U001577801 | 00000068080 | CAPISTRANO | 32941 CAMINO CAPISTRANO | | SAN JUAN CAPISTRANO | CA | UST |
| 92675 | S103444611 | | CAL TRANSMANTENANCE YARD | 32941 CAMINO CAPISTRANO | | SAN JUAN CAPISTRANO | CA | LUST |
| 92675 | S103653133 | CAD982520686 | CALTRANS-DIST 12 | 32941 CAMINO CAPISTRANO | | SAN JUAN CAPISTRANO | CA | HAZNET |
| 92675 | S101629973 | | CALIFORNIA HIGHWAY PATROL | 32951 CAMINO CAPISTRANO | | SAN JUAN CAPISTRANO | CA | FID |
| 92675 | U001830185 | 00000017990 | CALIFORNIA HIGHWAY PATROL | 32951 CAMINO CAPISTRANO | | SAN JUAN CAPISTRANO | CA | UST |
| 92675 | 1000820221 | CAD983662537 | SATURN OF SAN JUAN CAPISTRANO | 33033 CAMINO CAPISTRANO | | SAN JUAN CAPISTRANO | CA | RCRIS/SQG, FINDS, HAZNET |
| 92675 | S100942824 | CAL920215071 | PRINTING COMPANY, THE | 33155 CAMINO CAPISTRANO | | SAN JUAN CAPISTRANO | CA | HAZNET |
| 92675 | S102793626 | CAC000738616 | THE ESPANADE | 33157 CAMINO CAPISTRANO | | SAN JUAN CAPISTRANO | CA | HAZNET |
| 92675 | S100940184 | CAL000111415 | MISSION CHIROPRACTIC | 33161 CAMINO CAPISTRANO | | SAN JUAN CAPISTRANO | CA | HAZNET |
| 92675 | 1000598001 | CAD983620386 | BARWICK JEEP EAGLE INC | 33301 CAMINO CAPISTRANO | | SAN JUAN CAPISTRANO | CA | RCRIS/SQG, FINDS, HAZNET |
| 92675 | 1000436877 | CAD981383318 | BARWICK IMPORTS INC | 33375 CAMINO CAPISTRANO | | SAN JUAN CAPISTRANO | CA | FID, HAZNET, RCRIS/SQG, FINDS, UST |
| 92675 | S103653641 | CAL000139258 | FAMILY TOYOTA | 33395 CAMINO CAPISTRANO | | SAN JUAN CAPISTRANO | CA | HAZNET |
| 92675 | S102815004 | CAL000073341 | SIR SPEEDY | 32158 CMINO CAPISTRANO #103 | | SAN JUAN CAPISTRANO | CA | HAZNET |
| 92675 | S103677684 | CAL923535559 | ARCO PRODUCTS COMPANY | 980 N COAST HWY | | LAGUNA BEACH | CA | HAZNET |
| 92675 | U001577838 | 00000013565 | UNION OIL SERVICE STATION #644 | 26411 CROWN VALLEY PARKWAY | | MISSION VIEJO | CA | UST |
| 92675 | U001577808 | 00000026729 | GARY WAYNE ROBERTS | 27682 CROWN VALLEY PKW | | MISSION VIEJO | CA | UST |
| 92675 | U001577795 | 000000061778 | 90297 | 27742 CROWN VALLEY PKWY | | MISSION VIEJO | CA | UST |
| 92675 | S103636076 | CAC000139277 | 1X LOYD'S ENTERPRISES | 17305 DAIMLER ST | | IRVINE | CA | HAZNET |
| 92675 | S101589550 | 30017521 | OR COUNTY FIRE STATION #7 | 31865 DEL OBISPO | | SAN JUAN CAPISTRANO | CA | FID |
| 92675 | U001577831 | 00000027190 | STAION #7 | 31865 DEL OBISPO | | SAN JUAN CAPISTRANO | CA | UST |
| 92675 | S102434711 | | ORANGE COUNTY FIRE STATION #7 | 31865 DEL OBISPO ST | | SAN JUAN CAPISTRANO | CA | LUST |
| 92675 | S102429966 | 9UT2803 | FIRE STATION #7 | 31865 DEL OBISPO ST | | SAN JUAN CAPISTRANO | CA | LUST, HAZNET |
| 92675 | 1000597818 | CAD983618497 | PARK CLEANERS | 31878 DEL OBISPO NO 123 | | SAN JUAN CAPISTRANO | CA | RCRIS/SQG, FINDS |
| 92675 | S102822307 | CAL000127262 | RONALD BERMAN DC | 31899 DEL OBISPO ST # 150 | | SAN JUAN CAPISTRANO | CA | HAZNET |
| 92675 | S102823224 | CAL000138015 | GALAXY CLEANERS | 31952 DEL OBISPO ST | | SAN JUAN CAPISTRANO | CA | HAZNET |
| 92675 | 1000263529 | CAD982328262 | GALAXY CLEANER | 31952 DEL OBISPO ST | | SAN JUAN CAPISTRANO | CA | RCRIS/SQG, FINDS |
| 92675 | S103652590 | CAC000735352 | CAPISTRANO VALLEY BAPTIST CHURCH | 32032 DEL OBISPO | | SAN JUAN CAPISTRANO | CA | HAZNET |
| 92675 | U001577802 | 00000042211 | CAPISTRANO RANCH | 32285 DEL OBISPO | | SAN JUAN CAPISTRANO | CA | UST |
| 92675 | 1000323591 | CAD982501165 | SUNNY CLEANERS | 32382 DEL OBISPO ST | | SAN JUAN CAPISTRANO | CA | RCRIS/SQG, FINDS, HAZNET |
| 92675 | 1000978239 | CA0000981969 | CAPISTRANO FORD | 33949 DOHENY PARK RD | | SAN JUAN CAPISTRANO | CA | RCRIS/SQG, FINDS, HAZNET |
| 92675 | S102824989 | CAL000162899 | MAXIM CLEANERS | 33951 DOHENY PARK DR #D | | SAN JUAN CAPISTRANO | CA | HAZNET |
| 92675 | 1001023202 | CAR000005603 | PRICE CLUB NO 429 | 33961 DOHENY PARK RD | | SAN JUAN CAPISTRANO | CA | RCRIS/SQG, FINDS |
| 92675 | S100942780 | CAL000055267 | PRICE CLUB # 129 | 33961 DOHENY PARK RD | | SAN JUAN CAPISTRANO | CA | HAZNET |
| 92675 | S103650133 | CLU960011975 | URIZE & MITANEZ DRUG LAB | 29345 EDGEWOOD DR | | SAN JUAN CAPISTRANO | CA | HAZNET |

EDR ZIP Code Scan Report

| ZIP | EDR-ID | Facility ID | Name | Address | Map/Dir/Dist | City | State | Databases |
|-------|------------|--------------|-----------------------------------|-------------------------------------|--------------|--------------------|-------|-------------------------------|
| 92675 | S101612640 | 9 000000261 | PRIMA DESCHECHA SANIT LANDFILL | END OF LA PATA RD | | SAN JUAN CAPISTRAN | CA | WDS |
| 92675 | S102814613 | CAL000068004 | SAME DAY PHOTO | 27601 FORBES ROAD | | LAGUNA NIGUEL | CA | HAZNET |
| 92675 | U001559767 | 30013247 | MARBELLA GOLF & COUNTRY CLUB | 30650 GOLF CLUB DR | | SAN JUAN CAPISTRA | CA | FID |
| 92675 | U003147945 | CAL000060988 | MARBELLA GOLF AND COUNTRY CLUB | 30650 GOLF CLUB DR | | SAN JUAN CAPISTRAN | CA | HAZNET |
| 92675 | S100278096 | 9118845 | | S/B I-5 900' NORTH OF EL HORN CREEK | | SAN JUAN CAPISTRAN | CA | CHMIRS |
| 92675 | 1000144813 | 00000007277 | TEXACO | 25561 JERANIMO & LOS ALISOS | | MISSION VIEJO | CA | UST |
| 92675 | U001577829 | 00000039207 | SMI | 25502 JERONIMO | | MISSION VIEJO | CA | UST |
| 92675 | S103646948 | CAD981379480 | TEXACO REFINING AND MARKETING INC | 25561 JERONIMO | ** | MISSION VIEJO | CA | HAZNET |
| 92675 | S103646949 | | TEXACO REFINING AND MARKETING INC | 25561 JERONIMO RD | | MISSION VIEJO | CA | HAZNET |
| 92675 | U001577798 | 00000028576 | BERNARD N. BOZEMAN | 06571 JUNIPER STA. | ** | SAN JUAN CAPISTRAN | CA | UST |
| 92675 | U001559779 | 30001425 | SAN JUAN SHELL (6846-0306) | 26571 JUNIPERO SERRA RD | | SAN JUAN CAPISTRA | CA | FID |
| 92675 | S103647933 | CAD981458508 | EQUILON ENTERPRISES LLC | 26571 JUNIPERO SERRA | | SAN JUAN CAPISTRAN | CA | HAZNET |
| 92675 | 1000288482 | CAD981458508 | SHELL | 26571 JUNIPERO SERRA RD | | SAN JUAN CAPISTRAN | CA | RCRIS/SQG, FINDS, LUST |
| 92675 | S101609604 | | SAN JUAN EXXON #7-3050 | 26572 JUNIPERO SERRA RD | | SAN JUAN CAPISTRA | CA | FID |
| 92675 | S103647937 | CAL000074064 | SAN JAUN CAPISTRANO EXXON | 26572 JUNIPERO | ** | SAN JUAN CAPISTRAN | CA | HAZNET |
| 92675 | U001577806 | 00000024021 | EXXON | 26572 JUNIPERO SERRA RD | | SAN JUAN CAPISTRAN | CA | LUST, UST |
| 92675 | S103444612 | | ULTRAMAR / SAN JUAN SERVICE | 26572 JUNIPERO SERRA RD | | SAN JUAN CAPISTRAN | CA | LUST |
| 92675 | S103296767 | 9UT3636 | ULTRAMAR/SAN JUAN SERVICE | 26572 JUNIPERO SERRA RD | | SAN JUAN CAPISTRAN | CA | LUST |
| 92675 | 1000857508 | CAD983669458 | RE ED RESERVOIR | LATITUDE 33-29-33N | ** | SAN JUAN CAPIST | CA | RCRIS/SQG, FINDS |
| 92675 | S102802175 | CAC001021000 | LOMAS MORTGAGE INC | 9686 LIVE OAK AVE | | TEMPLE CITY | CA | HAZNET |
| 92675 | S102827761 | CLU950002480 | DAVID KOBZI | 31496 LOS RIOS | | SAN JUAN CAPISTRAN | CA | HAZNET |
| 92675 | S103652216 | CAC001263696 | INTOWN PROPERTIES | 31604 LOS RIOS ST | | SAN JUAN CAPISTRAN | CA | HAZNET |
| 92675 | 1000145951 | CAD981966724 | SOLAG DISPOSAL | 31731 LOS RIOS | | SAN JUAN CAPIST | CA | RCRIS/SQG, FINDS, HAZNET, UST |
| 92675 | 1000388918 | CAT000618926 | PRESTIGE STATIONS INC | 25122 MARGUERITE PARKWAY | | MISSION VIEJO | CA | RCRIS/SQG, FINDS, UST |
| 92675 | S103646655 | CAL000111352 | SAV ON DRUG STORE #3199 | 25272 MARGUERITE PKWY | | MISSION VIEJO | CA | HAZNET |
| 92675 | S103646809 | | BONDED CLEANERS AND LAUNDRY | 25482 MARGUERITE PKWY | | MISSION VIEJO | CA | HAZNET |
| 92675 | U001577814 | 00000007496 | MISSION VIEJO | 28242 MARGUERITE PARKWAY | | MISSION VIEJO | CA | UST |
| 92675 | S100874453 | CAD981422645 | SOUTHERN CALIFORNIA GAS CO | 28242 MARGUERITE PKWY | | MISSION VIEJO | CA | HAZNET |
| 92675 | 1000167585 | CAD981422645 | SO CALIF GAS CO/MISSION VIEJO | 28242 MARGUERITE PKWY | | MISSION VIEJO | CA | RCRIS/SQG, FINDS |
| 92675 | 1000144814 | 00000007278 | TEXACO | 28681 MARGUERITE & AVERY | | MISSION VIEJO | CA | LUST, UST |
| 92675 | 1000370093 | CAD981651748 | COURTESY CLEANERS | 25270 MARGURITE PKWY | | MISSION VIEJO | CA | RCRIS/SQG, FINDS, HAZNET |
| 92675 | 1000185857 | CAD981696339 | BONDED CLEANERS | 25482 MARGURITE PKWY | | MISSION VIEJO | CA | RCRIS/SQG, FINDS |
| 92675 | S102807654 | CAD981696339 | BONDED CLEANERS AND LAUNDRY | 25482 MARGURITE PKWY | | MISSION VIEJO | CA | HAZNET |
| 92675 | 1000442862 | CAD981984677 | PLAZA CLEANERS | 2510 MARGURITE PKWY | ** | MISSION VIEJO | CA | RCRIS/SQG, FINDS, HAZNET |
| 92675 | S103647695 | CAC000971424 | HECTOR GABIRA | 26301 MARINA RD | | SAN JUAN CAPISTRAN | CA | HAZNET |
| 92675 | S103653287 | CAC001110208 | COUNTY ORANGE/EMA | 3301 ORETAGA HWY | ** | SAN JUAN CAPISTRAN | CA | HAZNET |
| 92675 | U002096195 | 30001454 | MISSION ARCO #1706 | 26851 ORTEGA HWY | | SAN JUAN CAPISTRA | CA | FID |
| 92675 | S103648113 | CAL000044232 | ARCO PRODUCTS COMPANY | 26851 ORTEGA HWY | | SAN JUAN CAPISTRAN | CA | HAZNET |
| 92675 | U001577809 | 00000026611 | ARCO | 26851 ORTEGA HWY | | SAN JUAN CAPISTRAN | CA | LUST, UST |
| 92675 | U002096362 | 30017425 | TEXACO (61-106-334) | 26874 ORTEGA HWY | | SAN JUAN CAPISTRA | CA | FID |
| 92675 | U001577835 | 00000007284 | TEXACO | 26874 ORTEGA & EL CAMINO | | SAN JUAN CAPISTRAN | CA | CORTESE, LUST, UST |
| 92675 | S101631445 | | CHEVRON STATION #98719 | 26988 ORTEGA HWY | | SAN JUAN CAPISTRA | CA | FID |
| 92675 | S102427560 | 9UT826 | CHEVRON SERVICE STATION #8719 | 26988 ORTEGA HWY | | SAN JUAN CAPISTRAN | CA | LUST |
| 92675 | S102427408 | | CHEVRON #9-8719 | 26988 ORTEGA HWY | | SAN JUAN CAPISTRAN | CA | LUST |
| 92675 | S103648187 | CAD981373400 | CHEVRON 98719 | 26988 ORTEGA HWY | | SAN JUAN CAPISTRAN | CA | HAZNET |
| 92675 | U002096329 | 30001406 | SHELL (6846-0108) | 27101 ORTEGA HWY | | SAN JUAN CAPISTRA | CA | FID |
| 92675 | U001577828 | 00000031774 | SHELL STA. | 27101 ORTEGA | | SAN JUAN CAPISTRAN | CA | UST |
| 92675 | U003148270 | | SHELL | 27101 ORTEGA HWY | | SAN JUAN CAPISTRAN | CA | LUST |
| 92675 | S102437361 | 9UT490 | SHELL SERVICE STATION * | 27101 ORTEGA HWY | | SAN JUAN CAPISTRAN | CA | CORTESE, LUST |
| 92675 | S101631444 | | CHEVRON STATION #93160 | 27112 ORTEGA HWY | | SAN JUAN CAPISTRA | CA | FID |
| 92675 | S103648418 | CAL000049843 | CHEVRON 93160 | 27112 ORTEGA HIGHWAY | | SAN JUAN CAPISTRAN | CA | HAZNET |
| 92675 | U001577796 | 00000062398 | 93160 | 27112 ORTEGA HWY | | SAN JUAN CAPISTRAN | CA | LUST, UST |
| 92675 | S102427772 | 9UT2030 | CHEVRON STATION #9-3160 | 27112 ORTEGA HWY | | SAN JUAN CAPISTRAN | CA | LUST |
| 92675 | S103648419 | | CHEVRON 93160 | 27112 ORTEGA HWY | | SAN JUAN CAPISTRAN | CA | HAZNET |
| 92675 | U002096419 | 30001411 | UNOCAL #5425 | 27164 ORTEGA HWY | | SAN JUAN CAPISTRA | CA | FID |
| 92675 | U001577836 | 00000019979 | UNION OIL SERVICE STATION #542 | 27164 ORTEGA HIGHWAY | | SAN JUAN CAPISTRAN | CA | UST |
| 92675 | S100231061 | 9UT448 | UNOCAL SERVICE STATION #5425 | 27164 ORTEGA HWY | | SAN JUAN CAPISTRAN | CA | LUST, HAZNET |
| 92675 | S102440230 | | UNOCAL S S #5425 | 27164 ORTEGA HWY | | SAN JUAN CAPISTRAN | CA | LUST |
| 92675 | S103301380 | | TOSCO/76 PRODUCTS STATION #5425 | 27164 ORTEGA HWY | | SAN JUAN CAPISTRAN | CA | LUST |
| 92675 | U001577832 | 00000043722 | STATION #5425 | 27164 ORTEGA HWY. | | SAN JUAN CAPISTRAN | CA | UST |
| 92675 | S101619710 | | RANCHO MISSION VIEJO | 28672 ORTEGA HWY | | SAN JUAN CAPISTRA | CA | FID |
| 92675 | U001577822 | 00000043488 | RANCHO MISSION VIEJO | 28672 ORTEGA HWY | | SAN JUAN CAPISTRAN | CA | CORTESE, LUST, HAZNET, UST |
| 92675 | S102435686 | | RANCHO MISSION VIEJO | 28675 ORTEGA HWY | | SAN JUAN CAPISTRAN | CA | LUST |
| 92675 | U002096005 | 30012936 | CHIQUITA WATER RECLAMATION PL | 28793 ORTEGA HWY | | SAN JUAN CAPISTRA | CA | FID |
| 92675 | S102005219 | 9 0000175S4 | SANTA MARG WD CHIQUITA WRP | 28793 ORTEGA HWY | | SAN JUAN CAPISTRAN | CA | WDS |
| 92675 | U003147616 | 9 000000457 | CHIQUITA WWTP | 28793 ORTEGA HWY | | SAN JUAN CAPISTRAN | CA | WDS |
| 92675 | U001577816 | 00000046061 | OKUMA BROS. | 28909 ORTEGA HWY. | | SAN JUAN CAPISTRAN | CA | UST |
| 92675 | U002095969 | 30017392 | CAPISTRANO WHOLESALE NURSERY | 29812 ORTEGA HWY | | SAN JUAN CAPISTRA | CA | FID |
| 92675 | 1000252195 | CAD040522351 | CALIFORNIA SILICA PROD CO | 31302 ORTEGA HIGHWAY | | SAN JUAN CAPISTRAN | CA | RCRIS/SQG, FINDS, CORTESE, |

EDR ZIP Code Scan Report

| ZIP | EDR-ID | Facility ID | Name | Address | Map/Dir/Dist | City | State | Databases |
|-------|------------|---------------|------------------------------------|------------------------------|--------------|-----------------------|-------|--------------------------|
| 92675 | S100941339 | CAD040522351 | OGLEBAY NORTON INDUSTRIAL SANDS II | 31302 ORTEGA HIGHWAY | | SAN JUAN CAPISTRAN | CA | LUST |
| 92675 | U001577815 | 00000016621 | MISSION VIEJO SAND PLANT | 31302 ORTEGA HIGHWAY | | SAN JUAN CAPISTRAN | CA | HAZNET |
| 92675 | S102426011 | 9UT1752 | CA SILICA PRODUCTS CO. | 31302 ORTEGA HWY | | SAN JUAN CAPISTRAN | CA | UST, WDS |
| 92675 | S103651956 | | OGLEBAY NORTON INDUSTRIAL SANDS II | 31302 ORTEGA HWY | | SAN JUAN CAPISTRAN | CA | LUST |
| 92675 | U003147785 | 9UT3523 | OGLEBAY NORTON INDUSTRIAL SAND | 31302 ORTEGA HWY | | SAN JUAN CAPISTRAN | CA | HAZNET |
| 92675 | U003433274 | | OGLEBAY NORTON INDUSTRIAL SAND | 31302 ORTEGA HWY | | SAN JUAN CAPISTRAN | CA | LUST |
| 92675 | 1000595915 | CAD983598731 | RANCHO MISSION VIEJO | 31471 ORTEGA HWY | | SAN JUAN CAPISTRAN | CA | LUST, UST |
| | | | | | | | | FID, HAZNET, RCRIS/SQG, |
| | | | | | | | | FINDS |
| 92675 | 1000123778 | CAD981571227 | CATALINA PACIFIC CONCRETE | 31511 ORTEGA HWY | | SAN JUAN CAPISTRAN | CA | FID, RCRIS/SQG, FINDS |
| 92675 | U001577824 | 00000005689 | SAN JUAN | 31511 ORTEGA HWY | | SAN JUAN CAPISTRAN | CA | UST |
| 92675 | S100931411 | 9UT1699 | CAL MAT | 31511 ORTEGA HWY | | SAN JUAN CAPISTRAN | CA | LUST |
| 92675 | S101541328 | CAD981571227 | CALIFORNIA PORTLAND CEMENT CO | 31511 ORTEGA HWY | | SAN JUAN CAPISTRAN | CA | HAZNET |
| 92675 | S103653573 | CAC001188240 | RANCHO DEL RIO GIRL SCOUTS COUNCI | 33300 ORTEGA HWY | | SAN JUAN CAPISTRAN | CA | HAZNET |
| 92675 | U002095971 | 30017629 | CASPER REGIONAL PARK | 33401 ORTEGA HWY | | SAN JUAN CAPISTRAN | CA | FID |
| 92675 | S103653672 | CAC000771808 | COUNTY OF ORANGE/HARBORS BEACHE | 33401 ORTEGA HWY/CASPER PARK | ** | SAN JUAN CAPISTRAN | CA | HAZNET |
| 92675 | S102430105 | 9UT1747 | FORD AEROSPACE CORPORATION | 33600 ORTEGA HWY | | SAN JUAN CAPISTRAN | CA | LUST |
| 92675 | S102430104 | | FORD AEROSPACE CORP | 33600 ORTEGA HWY | | SAN JUAN CAPISTRAN | CA | LUST |
| 92675 | S103653782 | CAD980893333 | LORAL AEROSPACE CORPORATION | 33600 ORTEGA HWY | | SAN JUAN CAPISTRAN | CA | HAZNET |
| 92675 | 1000182595 | CAD980893333 | LORAL AERONUTRONIC | 33600 ORTEGA HWY NON TSD | | SAN JUAN CAPISTRAN | CA | PADS, RCRIS/SQG, FINDS |
| 92675 | 1000978070 | CAD981393085 | FORD MOTOR CO | 33600 ORTEGA HWY TSD SITE | | SAN JUAN CAPISTRAN | CA | RCRIS/SQG, FINDS |
| 92675 | S102005210 | 9 000000502 | NICHOLS RESEACH INSTITUTE WRF | 33608 ORTEGA HWY | | SAN JUAN CAPISTRAN | CA | WDS |
| 92675 | 1000594883 | CAD983587676 | ORTEGA ROCK QUARRY | 33977 ORTEGA HWY | | SAN JUAN CAPISTRAN | CA | FID, HAZNET, RCRIS/SQG, |
| | | | | | | | | FINDS |
| 92675 | S102432759 | 9UT2481 | LOS PINOS FORESTRY CAMP | 39251 ORTEGA | | UNINCORPORATED ORANGE | CA | CORTESE, LUST |
| 92675 | S100926569 | CAC000749384 | 1X FORD MOTOR LAND DEVELOPMENT C | 3360 ORTIGA HIGHWAY | ** | SAN JUAN CAPISTRAN | CA | HAZNET |
| 92675 | U001577837 | 00000013558 | UNION OIL SERVICE STATION #639 | 26282 OSO PARKWAY | | MISSION VIEJO | CA | UST |
| 92675 | 93306647 | | OSO ST | OSO ST | | SAN JUAN CAPISTRAN | CA | ERNS |
| 92675 | 1001264821 | CA0948431 | PRIMA DESCHECHA LANDFILL | 32250 LA PACTA ROAD | ** | SAN JUAN CAPIST | CA | FINDS |
| 92675 | S100944261 | CAL000000746 | SAN JUAN RENT-IT SERVICE | 32202 PASCO ADELANTO | | SAN JUAN CAPISTRAN | CA | HAZNET |
| 92675 | S103647904 | CAC001303824 | HUD | 26547 PASEO SANTA CLARA | | SAN JUAN CAPISTRAN | CA | HAZNET |
| 92675 | S103648435 | CAC001223888 | CAPISTRANO BUSINESS CENTER | 27130 B PASEO ESTADA #501 | ** | SAN JUAN CAPISTRAN | CA | HAZNET |
| 92675 | S100929464 | CAL000111798 | AMERICAN SPEEDY PRINTING | 27134 B PASEO ESPADA STE 203 | ** | SAN JUAN CAPISTRAN | CA | HAZNET |
| 92675 | S103648437 | CAL912944722 | AMERICAN SPEEDY PRINTING | 27134A PASEO ESPADA | ** | SAN JUAN CAPISTRAN | CA | HAZNET |
| 92675 | U002096338 | 30017624 | SOLAG | 31731 PASEO ADELANTO | | SAN JUAN CAPISTRAN | CA | FID |
| 92675 | S102955672 | 9UT3568 | SOLAG DISPOSAL | 31731 PASEO ADELANTO | | SAN JUAN CAPISTRAN | CA | LUST |
| 92675 | S102809810 | CAL000011764 | CALIFORNIA DESERT ENGINES | 32122 PASEO ADELANTO | | SAN JUAN CAPISTRAN | CA | HAZNET |
| 92675 | U001577810 | 00000066436 | J. W. NOVAKOFF & CO., INC. | 32192 PASEO ADELANTO | | SAN JUAN CAPISTRAN | CA | UST |
| 92675 | U001559778 | 30001487 | SAN JUAN RENT IT SERVICE | 32202 PASEO ADELANTO | | SAN JUAN CAPISTRAN | CA | FID |
| 92675 | S103652714 | | SAN JUAN RENT-IT SERVICE | 32202 PASEO ADELANTO | | SAN JUAN CAPISTRAN | CA | HAZNET |
| 92675 | S103652742 | CAD983653528 | HIGH END AUTO COLLISION | 32242 PASEO ADELANTO | | SAN JUAN CAPISTRAN | CA | HAZNET |
| 92675 | 1000819371 | CAD983653528 | HIGH END AUTO COLLISION | 32242 PASEO ADELANTO | | SAN JUAN CAPIST | CA | RCRIS/SQG, FINDS |
| 92675 | S102406151 | 9 000000760 | SEWAGE COLLECTION SYSTEM | 3240 PASEO ADELANTO | ** | SAN JUAN CAPISTRAN | CA | WDS |
| 92675 | S101631446 | | CITY OF SAN JUAN CAPISTRANO | 32400 PASEO ADELANTO | | SAN JUAN CAPISTRAN | CA | FID |
| 92675 | S103617637 | 9 000051157 | ORANGE CO* MSW | 32400 PASEO ADELANTO | | SAN JUAN CAPISTRAN | CA | WDS |
| 92675 | U001577804 | 00000033526 | CITY HALL/SERVICE YARD | 32400 PASEO ADELANTO | | SAN JUAN CAPISTRAN | CA | LUST, UST |
| 92675 | 1001433058 | CA0107956 | SAN JUAN GRNDWTR IMPRVMNT PRJT | 32450 PASEO ADELANTO | ** | SAN JUAN CAPIST | CA | FINDS |
| 92675 | S102005206 | 9 000000251 | SAN JUAN GRNDWTR IMPRVMNT PRJT | 32450 PASEO ADELANTO | | SAN JUAN CAPISTRAN | CA | WDS |
| 92675 | S103652288 | CAC001134864 | BROWNING FERROUS INDUSTRIES - LA F | 31748 LA PATA | ** | SAN JUAN CAPISTRAN | CA | HAZNET |
| 92675 | S103652752 | CAL0000096020 | PRIMA REPAIR FACILITY STA 26 | 32250 LA PATA | ** | SAN JUAN CAPISTRAN | CA | HAZNET |
| 92675 | 1001247760 | CA0963267 | ORANGE CO INTEGRATED- WASTE MA | 32250 LA PATA AVE | ** | SAN JUAN CAPIST | CA | FINDS |
| 92675 | S103652753 | CAD981679145 | CTY OF ORANGE PRIMA DESHECHA LANI | 32250 LA PATA AVENUE | ** | SAN JUAN CAPISTRAN | CA | HAZNET |
| 92675 | U001577820 | 00000026679 | PRESTIGE STATIONS INC #699 | 26001 LA PAZ RD | | MISSION VIEJO | CA | LUST, UST |
| 92675 | S103647363 | CAL000016665 | ARCO PRODUCTS COMPANY | 26001 LA PAZ RD | | MISSION VIEJO | CA | HAZNET |
| 92675 | S103647364 | | ARCO PRODUCTS COMPANY | 26001 LA PAZ ROAD | | MISSION VIEJO | CA | HAZNET |
| 92675 | S100463152 | 9UT824 | MOBIL SERVICE STATION #18 | 26051 LA PAZ RD | | MISSION VIEJO | CA | CORTESE, LUST, HAZNET |
| 92675 | U001577823 | 00000039376 | ROBERT K. BIRKINSHAW | 26051 LA PAZ RD. | | MISSION VIEJO | CA | UST |
| 92675 | S103647451 | CAL000020362 | BOB'S MOBIL | 26051 LA PAZ ROAD | | MISSION VIEJO | CA | HAZNET |
| 92675 | S103620843 | CAC001014768 | WES NORTON | 10295 QUAIL SPRINGS ROAD | ** | MURRIETA | CA | HAZNET |
| 92675 | S102824141 | CAL000148517 | COMPREHENSIVE CHIROPRACTIC | 30210 RANCHO VIEJO | | SAN JUAN CAPISTRAN | CA | HAZNET |
| 92675 | S103651066 | CAL000111993 | BRADFUL OF STAPH DDS APC | 30210 RANCHO VIEJO RD | | SAN JUAN CAPISTRAN | CA | HAZNET |
| 92675 | S102005221 | 9 000000175 | SERRA OCEAN OUTFALL | 30290 RANCHO VIEJO RD | | SAN JUAN CAPISTRAN | CA | WDS |
| 92675 | S102005000 | 9 000000117 | ALISO OCEAN OUTFALL | 30290 RANCHO VIEJO RD | | SAN JUAN CAPISTRAN | CA | WDS |
| 92675 | 1000591967 | CA0107611 | ALISO OCEAN OUTFALL | 30290 RANCHO VIEJO ROAD | | SAN JUAN CAPIST | CA | FINDS |
| 92675 | 1000589882 | CA0107417 | SERRA OCEAN OUTFALL | 30290 RANCHO VIEJO ROAD | | SAN JUAN CAPIST | CA | FINDS, LUST |
| 92675 | S103651157 | CAL000117284 | HERITAGE HEALTH FOUNDATION | 30300 RANCHO VIEJO RD | | SAN JUAN CAPISTRAN | CA | HAZNET |
| 92675 | 1000886353 | CA0000146068 | ENDEVCO | 30700 RANCHO VIEJO RD | | SAN JUAN CAPISTRAN | CA | INDUSTRIAL SITE, HAZNET, |
| | | | | | | | | RCRIS/SQG, FINDS |
| 92675 | 1000818235 | CAD983639840 | POLO CLEANERS | 31105 RANCHO VIEJO RD | | SAN JUAN CAPIST | CA | RCRIS/SQG, FINDS, HAZNET |
| 92675 | 1000202353 | CAD982029530 | ORTEGA CLEANERS | 31654 RANCHO VIEJO RD STE F | | SAN JUAN CAPIST | CA | RCRIS/SQG, FINDS, HAZNET |
| 92675 | 1000595914 | CAD983598723 | A ALIGNMENT BRAKE SPECIALIST | 3284 SALLE PERFECTO | | SAN JUAN CAPIST | CA | RCRIS/SQG, FINDS |

EDR ZIP Code Scan Report

| ZIP | EDR-ID | Facility ID | Name | Address | Map/Dir/Dist | City | State | Databases |
|-------|------------|---------------|-----------------------------------|--------------------------|--------------|--------------------|-------|------------------|
| 92675 | S101609603 | | SAN JUAN HILLS GOLF CLUBHOUSE | 32120 SAN JUAN CREEK RD | | SAN JUAN CAPISTRA | CA | FID |
| 92675 | U001577827 | 00000066117 | SAN JUAN HILLS COUNTRY CLUB | 32120 SAN JUAN CREEK | | SAN JUAN CAPISTRAN | CA | HAZNET, UST |
| 92675 | S103652827 | CAL000156586 | SAN JUAN ANIMAL HOSPITAL, INC | 32391 SAN JUAN CREEK RD | | SAN JUAN CAPISTRAN | CA | HAZNET |
| 92675 | S103653045 | CAC001346832 | RESCO | 32731 SAN JUAN CREEK RD | | SAN JUAN CAPISTRAN | CA | HAZNET |
| 92675 | S103648993 | CAC001020992 | LOMAS MORTGAGE INC | 27836 SOMERSET LN | | SAN JUAN CAPISTRAN | CA | HAZNET |
| 92675 | S100278520 | 9120678 | | S/B SR 1 | ** | SAN JUAN CAPISTRAN | CA | CHMIRS |
| 92675 | U001577830 | 00000039211 | SMI | 26811 TRABUCO RD. | | MISSION VIEJO | CA | UST |
| 92675 | U002096197 | 30003894 | MISSION VIEJO MATERIALS | 29261 TRABUCO CREEK RD | | SAN JUAN CAPISTRA | CA | FID |
| 92675 | S103650083 | CAC000522736 | 1X MISSION VIEJO MATERIALS, INC. | 29261 TRABUCO CREEK RD | | SAN JUAN CAPISTRAN | CA | HAZNET |
| 92675 | U003147981 | 9UT1753 | MISSION VIEJO MATERIALS INC | 29261 TRABUCO CREEK RD | | SAN JUAN CAPISTRAN | CA | LUST |
| 92675 | U003433192 | | MISSION VIEJO MATERIALS | 29261 TRABUCO CREEK RD | | SAN JUAN CAPISTRAN | CA | LUST, UST |
| 92675 | U001577826 | 00000041806 | SAN JUAN CAPISTRANO ROCK AND G | 29261 TRABUCO CREEK ROAD | | SAN JUAN CAPISTRAN | CA | UST |
| 92675 | S102430810 | | GLEN FED DEVELOPMENT CO | TRACT 10139 | ** | SAN JUAN CAPISTRAN | CA | LUST |
| 92675 | S102432719 | 9UT197 | LOMAS SAN JUAN MODEL HOME SITE | TRACT 10139 | ** | SAN JUAN CAPISTRAN | CA | LUST |
| 92675 | S101299943 | 9UT1169 | SHELL OIL STATION | 26571 UNIPERO SERRA | | SAN JUAN CAPISTRAN | CA | CORTESE, LUST |
| 92675 | S103442732 | | PROVINCIAL PROPERTIES DUMP | UNKNOWN | ** | SAN JUAN CAPISTRAN | CA | WMUDS/SWAT |
| 92675 | 1001134912 | CAR000006437 | SAN JUAN LINCOLN MERCURY | 32592 VALLE RD | | SAN JUAN CAPISTRAN | CA | HAZNET |
| 92675 | 1000905518 | CA00000808303 | CAPISTRANO VOLKSWAGEN | 32852 VALLE RD | | SAN JUAN CAPIST | CA | RCRIS/SQG, FINDS |
| 92675 | U001577799 | 00000011414 | BILL YATES, INC. | 32852 VALLE RD. | | SAN JUAN CAPISTRAN | CA | UST |
| 92675 | 1001075555 | CAR000006437 | CAPISTRANO LINCOLN MERCURY | 32592 VALLEY RD | | SAN JUAN CAPISTRAN | CA | RCRIS/SQG, FINDS |
| 92675 | 1000234980 | CAD982497224 | WRIGHT TRANS INC | 25581 VIA SOLIS | | SAN JUAN CAPIST | CA | RCRIS/SQG, FINDS |
| 92675 | U001577833 | 00000027188 | STATION #9 | 26312 VIA CUCOCION | | MISSION VIEJO | CA | UST |
| 92675 | S103647733 | CAL000114336 | ORANGE COAST COLLISION | 26361 VIA DE ANZA | | SAN JUAN CAPISTRAN | CA | HAZNET |
| 92675 | U002095919 | 30012853 | AUTOMOTIVE INTERNATIONAL | 26362 VIA DE ANZA | | SAN JUAN CAPISTRA | CA | FID |
| 92675 | S100855821 | CAL000040577 | AUTOMOTIVE INTERNATIONAL BODY REF | 26362 VIA DE ANZA | | SAN JUAN CAPISTRAN | CA | HAZNET |
| 92675 | 1000297887 | CAD981629249 | CARMER AUTO BODY SOUTH INC | 26371 VIA DE ANZA | | SAN JUAN CAPISTRAN | CA | HAZNET |
| 92675 | 1000229127 | CAD981986409 | SURFGLAS SURF PRODUCTS | 26382 VIA DE ANZA | | SAN JUAN CAPIST | CA | RCRIS/SQG, FINDS |
| 92675 | S103647743 | CAL000005428 | BECKS AUTO SVC INC | 26382 VIA DE ANZA | | SAN JUAN CAPISTRAN | CA | HAZNET |
| 92675 | 1001231373 | CAR000044115 | CALIBER COLLISION CENTER | 26442 VIA DE ANZA | | SAN JUAN CAPISTRAN | CA | RCRIS/SQG, FINDS |
| 92675 | S103647930 | CAC001300992 | HUD | 26565 LA ZANJA ST | | SAN JUAN CAPISTRAN | CA | HAZNET |

GEOCHECK VERSION 2.1 ADDENDUM STATE DATABASE WELL INFORMATION

Water Wells:

Well Within >2 Miles of Target Property (Southern Quadrant)

Water System Information:

| | | | |
|------------------------------------|--|---------------|-------------------------|
| Prime Station Code: | 09S/07W-01F01 S | User ID: | WAT |
| FRDS Number Number: | 3710700025 | County: | San Diego |
| District Number: | 14 | Station Type: | WELL/AMBNT/MUN/INTAKE |
| Water Type: | Well/Groundwater | Well Status: | Monitoring Well |
| Source Lat/Long: | 332513.0 1173356.0 | Precision: | 1,000 Feet (10 Seconds) |
| Source Name: | WELL 62605 (Y) - MONITORING WELL | | |
| System Number: | 3710700 | | |
| System Name: | Camp Pendleton (North) | | |
| Organization That Operates System: | P.O. Box 555008 MCB, Camp Pendleton, CA 92055 | | |
| Pop Served: | 12000 | Connections: | 2500 |
| Area Served: | Not Reported | | |

Well Within 1 - 2 Miles of Target Property (Western Quadrant)

Water System Information:

| | | | |
|------------------------------------|---------------------------------------|---------------|-----------------------|
| Prime Station Code: | 08S/07W-24M01 S | User ID: | TEE |
| FRDS Number Number: | 3000803001 | County: | Orange |
| District Number: | 08 | Station Type: | WELL/AMBNT/MUN/INTAKE |
| Water Type: | Well/Groundwater | Well Status: | Active Untreated |
| Source Lat/Long: | 332734.6 1173409.5 | Precision: | 100 Feet (one Second) |
| Source Name: | WELL 01 | | |
| System Number: | 3000803 | | |
| System Name: | TRW Systems, Capistrano Test Site | | |
| Organization That Operates System: | P.O. Box 10 San Clemente, CA 92673 | | |
| Pop Served: | 60 | Connections: | 17 |
| Area Served: | Not Reported | | |

Sample Information: * Only Findings Above Detection Level Are Listed

| | | | |
|-------------------|----------------------------------|-----------|-----------|
| Sample Collected: | 12/06/1995 | Findings: | .440 MG/L |
| Chemical: | FLUORIDE (TEMPERATURE DEPENDENT) | | |

GEOCHECK VERSION 2.1
PUBLIC WATER SUPPLY SYSTEM INFORMATION

Searched by Nearest PWS.

PWS SUMMARY:

| | | | | | |
|---|--|---------------------|-------------------------|---------------------|----------|
| PWS ID: | CA3010036 | PWS Status: | Active | Distance from TP: | >2 Miles |
| Date Initiated: | June / 1977 | Date Deactivated: | Not Reported | Dir relative to TP: | West |
| PWS Name: | CITY OF SAN CLEMENTE 100 AVENIDA PRESIDIO SAN CLEMENTE, CA 92672 | | | | |
| Addressee / Facility: | Not Reported | | | | |
| Facility Latitude: | 33 25 36 | Facility Longitude: | 117 36 39 | | |
| City Served: | SAN CLEMENTE | | | | |
| Treatment Class: | Mixed (treated and untreated) | Population Served: | 10,001 - 50,000 Persons | | |
| PWS currently has or has had major violation(s) or enforcement: | No | | | | |

GOVERNMENT RECORDS SEARCHED / DATA CURRENCY TRACKING

To maintain currency of the following federal and state databases, EDR contacts the appropriate governmental agency on a monthly or quarterly basis, as required.

Elapsed ASTM days: Provides confirmation that this EDR report meets or exceeds the 90-day updating requirement of the ASTM standard.

FEDERAL ASTM RECORDS:

CERCLIS: Comprehensive Environmental Response, Compensation, and Liability Information System

Source: EPA

Telephone: 703-413-0223

CERCLIS contains data on potentially hazardous waste sites that have been reported to the USEPA by states, municipalities, private companies and private persons, pursuant to Section 103 of the Comprehensive Environmental Response, Compensation, and Liability Act (CERCLA). CERCLIS contains sites which are either proposed to or on the National Priorities List (NPL) and sites which are in the screening and assessment phase for possible inclusion on the NPL.

Date of Government Version: 04/21/99

Date of Data Arrival at EDR: 05/14/99

Date Made Active at EDR: 06/09/99

Elapsed ASTM days: 26

Database Release Frequency: Quarterly

Date of Last EDR Contact: 05/14/99

ERNS: Emergency Response Notification System

Source: EPA/NTIS

Telephone: 202-260-2342

Emergency Response Notification System. ERNS records and stores information on reported releases of oil and hazardous substances.

Date of Government Version: 12/31/98

Date of Data Arrival at EDR: 01/13/99

Date Made Active at EDR: 01/18/99

Elapsed ASTM days: 5

Database Release Frequency: Quarterly

Date of Last EDR Contact: 05/12/99

NPL: National Priority List

Source: EPA

Telephone: N/A

National Priorities List (Superfund). The NPL is a subset of CERCLIS and identifies over 1,200 sites for priority cleanup under the Superfund Program. NPL sites may encompass relatively large areas. As such, EDR provides polygon coverage for over 1,000 NPL site boundaries produced by EPA's Environmental Photographic Interpretation Center (EPIC).

Date of Government Version: 05/10/99

Date of Data Arrival at EDR: 05/12/99

Date Made Active at EDR: 06/09/99

Elapsed ASTM days: 28

Database Release Frequency: Semi-Annually

Date of Last EDR Contact: 05/12/99

RCRIS: Resource Conservation and Recovery Information System

Source: EPA/NTIS

Telephone: 800-424-9346

Resource Conservation and Recovery Information System. RCRIS includes selective information on sites which generate, transport, store, treat and/or dispose of hazardous waste as defined by the Resource Conservation and Recovery Act (RCRA).

Date of Government Version: 04/26/99

Date of Data Arrival at EDR: 05/14/99

Date Made Active at EDR: 06/09/99

Elapsed ASTM days: 26

Database Release Frequency: Semi-Annually

Date of Last EDR Contact: 05/14/99

CORRACTS: Corrective Action Report

Source: EPA

Telephone: 800-424-9346

CORRACTS identifies hazardous waste handlers with RCRA corrective action activity.

Date of Government Version: 03/01/99

Date of Data Arrival at EDR: 03/17/99

Date Made Active at EDR: 04/16/99

Elapsed ASTM days: 30

Database Release Frequency: Semi-Annually

Date of Last EDR Contact: 06/21/99

GOVERNMENT RECORDS SEARCHED / DATA CURRENCY TRACKING

FEDERAL NON-ASTM RECORDS:

BRS: Biennial Reporting System

Source: EPA/NTIS

Telephone: 800-424-9346

The Biennial Reporting System is a national system administered by the EPA that collects data on the generation and management of hazardous waste. BRS captures detailed data from two groups: Large Quantity Generators (LQG) and Treatment, Storage, and Disposal Facilities.

Date of Government Version: 12/31/95

Database Release Frequency: Biennially

Date of Last EDR Contact: 03/25/99

Date of Next Scheduled EDR Contact: 06/21/99

CONSENT: Superfund (CERCLA) Consent Decrees

Source: EPA Regional Offices

Telephone: Varies

Major legal settlements that establish responsibility and standards for cleanup at NPL (Superfund) sites. Released periodically by United States District Courts after settlement by parties to litigation matters.

Date of Government Version: Varies

Database Release Frequency: Varies

Date of Last EDR Contact: Varies

Date of Next Scheduled EDR Contact: N/A

FINDS: Facility Index System/Facility Identification Initiative Program Summary Report

Source: EPA

Telephone: N/A

Facility Index System. FINDS contains both facility information and 'pointers' to other sources that contain more detail. EDR includes the following FINDS databases in this report: PCS (Permit Compliance System), AIRS (Aerometric Information Retrieval System), DOCKET (Enforcement Docket used to manage and track information on civil judicial enforcement cases for all environmental statutes), FURS (Federal Underground Injection Control), C-DOCKET (Criminal Docket System used to track criminal enforcement actions for all environmental statutes), FFIS (Federal Facilities Information System), STATE (State Environmental Laws and Statutes), and PADS (PCB Activity Data System).

Date of Government Version: 04/01/99

Database Release Frequency: Quarterly

Date of Last EDR Contact: 04/16/99

Date of Next Scheduled EDR Contact: 07/12/99

HMIRS: Hazardous Materials Information Reporting System

Source: U.S. Department of Transportation

Telephone: 202-366-4526

Hazardous Materials Incident Report System. HMIRS contains hazardous material spill incidents reported to DOT.

Date of Government Version: 12/31/97

Database Release Frequency: Annually

Date of Last EDR Contact: 03/24/99

Date of Next Scheduled EDR Contact: 07/26/99

MLTS: Material Licensing Tracking System

Source: Nuclear Regulatory Commission

Telephone: 301-415-7169

MLTS is maintained by the Nuclear Regulatory Commission and contains a list of approximately 8,100 sites which possess or use radioactive materials and which are subject to NRC licensing requirements. To maintain currency, EDR contacts the Agency on a quarterly basis.

Date of Government Version: 12/08/98

Database Release Frequency: Quarterly

Date of Last EDR Contact: 04/13/99

Date of Next Scheduled EDR Contact: 07/12/99

NPL LIENS: Federal Superfund Liens

Source: EPA

Telephone: 205-564-4267

Federal Superfund Liens. Under the authority granted the USEPA by the Comprehensive Environmental Response, Compensation and Liability Act (CERCLA) of 1980, the USEPA has the authority to file liens against real property in order to recover remedial action expenditures or when the property owner receives notification of potential liability. USEPA compiles a listing of filed notices of Superfund Liens.

Date of Government Version: 10/15/91

Database Release Frequency: No Update Planned

Date of Last EDR Contact: 05/28/98

Date of Next Scheduled EDR Contact: 08/23/99

GOVERNMENT RECORDS SEARCHED / DATA CURRENCY TRACKING

PADS: PCB Activity Database System

Source: EPA

Telephone: 202-260-3936

PCB Activity Database. PADS Identifies generators, transporters, commercial storers and/or brokers and disposers of PCB's who are required to notify the EPA of such activities.

Date of Government Version: 09/22/97

Database Release Frequency: No Update Planned

Date of Last EDR Contact: 05/27/99

Date of Next Scheduled EDR Contact: 08/16/99

RAATS: RCRA Administrative Action Tracking System

Source: EPA

Telephone: 202-564-4104

RCRA Administration Action Tracking System. RAATS contains records based on enforcement actions issued under RCRA pertaining to major violators and includes administrative and civil actions brought by the EPA. For administration actions after September 30, 1995, data entry in the RAATS database was discontinued. EPA will retain a copy of the database for historical records. It was necessary to terminate RAATS because a decrease in agency resources made it impossible to continue to update the information contained in the database.

Date of Government Version: 04/17/95

Database Release Frequency: No Update Planned

Date of Last EDR Contact: 06/14/99

Date of Next Scheduled EDR Contact: 09/13/99

ROD: Records Of Decision

Source: NTIS

Telephone: 703-416-0223

Record of Decision. ROD documents mandate a permanent remedy at an NPL (Superfund) site containing technical and health information to aid in the cleanup.

Date of Government Version: 01/31/99

Database Release Frequency: Annually

Date of Last EDR Contact: 05/25/99

Date of Next Scheduled EDR Contact: 07/19/99

TRIS: Toxic Chemical Release Inventory System

Source: EPA

Telephone: 202-260-1531

Toxic Release Inventory System. TRIS identifies facilities which release toxic chemicals to the air, water and land in reportable quantities under SARA Title III Section 313.

Date of Government Version: 12/31/97

Database Release Frequency: Annually

Date of Last EDR Contact: 05/07/99

Date of Next Scheduled EDR Contact: 06/28/99

TSCA: Toxic Substances Control Act

Source: EPA

Telephone: 202-260-1444

Toxic Substances Control Act. TSCA identifies manufacturers and importers of chemical substances included on the TSCA Chemical Substance Inventory list. It includes data on the production volume of these substances by plant site.

Date of Government Version: 12/31/94

Database Release Frequency: Every 4 Years

Date of Last EDR Contact: 04/26/99

Date of Next Scheduled EDR Contact: 07/26/99

MINES: Mines Master Index File

Source: Department of Labor, Mine Safety and Health Administration

Telephone: 303-231-5959

Date of Government Version: 08/01/98

Database Release Frequency: Semi-Annually

Date of Last EDR Contact: 04/08/99

Date of Next Scheduled EDR Contact: 07/05/99

GOVERNMENT RECORDS SEARCHED / DATA CURRENCY TRACKING

STATE OF CALIFORNIA ASTM RECORDS:

BEP: Bond Expenditure Plan

Source: Department of Health Services

Telephone: 916-255-2118

Department of Health Services developed a site-specific expenditure plan as the basis for an appropriation of Hazardous Substance Cleanup Bond Act funds. It is not updated.

Date of Government Version: 01/01/89

Date Made Active at EDR: 08/02/94

Database Release Frequency: No Update Planned

Date of Data Arrival at EDR: 07/27/94

Elapsed ASTM days: 6

Date of Last EDR Contact: 05/31/94

CAL-SITES (AWP): Annual Workplan

Source: California Environmental Protection Agency

Telephone: 916-323-3400

Known Hazardous Waste Sites. California DTSC's Annual Workplan (AWP), formerly BEP, identifies known hazardous substance sites targeted for cleanup.

Date of Government Version: 03/02/99

Date Made Active at EDR: 06/29/99

Database Release Frequency: Annually

Date of Data Arrival at EDR: 06/01/99

Elapsed ASTM days: 28

Date of Last EDR Contact: 05/04/99

CAL-SITES (ASPIS): Calsites

Source: Department of Toxic Substance Control

Telephone: 916-323-3400

The Calsites database contains potential or confirmed hazardous substance release properties. In 1996, California EPA reevaluated and significantly reduced the number of sites in the Calsites database.

Date of Government Version: 04/01/99

Date Made Active at EDR: 06/03/99

Database Release Frequency: Quarterly

Date of Data Arrival at EDR: 05/04/99

Elapsed ASTM days: 30

Date of Last EDR Contact: 03/08/98

CHMIRS: California Hazardous Material Incident Report System

Source: Office of Emergency Services

Telephone: 916-464-3277

California Hazardous Material Incident Reporting System. CHMIRS contains information on reported hazardous material incidents (accidental releases or spills).

Date of Government Version: 12/31/94

Date Made Active at EDR: 04/24/95

Database Release Frequency: No Update Planned

Date of Data Arrival at EDR: 03/13/95

Elapsed ASTM days: 42

Date of Last EDR Contact: 06/01/99

CORTESE: Cortese

Source: CAL EPA/Office of Emergency Information

Telephone: 916-327-1848

The sites for the list are designated by the State Water Resource Control Board (LUST), the Integrated Waste Board (SWF/LS), and the Department of Toxic Substances Control (Cal-Sites).

Date of Government Version: 04/01/98

Date Made Active at EDR: 09/23/98

Database Release Frequency: Annually

Date of Data Arrival at EDR: 08/26/98

Elapsed ASTM days: 28

Date of Last EDR Contact: 05/03/99

LUST: Leaking Underground Storage Tank Information System

Source: State Water Resources Control Board

Telephone: 916-445-6532

Leaking Underground Storage Tank Incident Reports. LUST records contain an inventory of reported leaking underground storage tank incidents. Not all states maintain these records, and the information stored varies by state.

Date of Government Version: 01/31/99

Date Made Active at EDR: 04/02/99

Database Release Frequency: Quarterly

Date of Data Arrival at EDR: 03/05/99

Elapsed ASTM days: 28

Date of Last EDR Contact: 05/10/99

GOVERNMENT RECORDS SEARCHED / DATA CURRENCY TRACKING

NOTIFY 65: Proposition 65

Source: State Water Resources Control Board
Telephone: 916-657-0696

Proposition 65 Notification Records. NOTIFY 65 contains facility notifications about any release which could impact drinking water and thereby expose the public to a potential health risk.

Date of Government Version: 10/21/93
Date Made Active at EDR: 11/19/93
Database Release Frequency: No Update Planned

Date of Data Arrival at EDR: 11/01/93
Elapsed ASTM days: 18
Date of Last EDR Contact: 04/26/99

SWF/LF (SWIS): Solid Waste Information System

Source: Integrated Waste Management Board
Telephone: 916-255-4035

Active, Closed and Inactive Landfills. SWF/LF records typically contain an inventory of solid waste disposal facilities or landfills. These may be active or inactive facilities or open dumps that failed to meet RCRA Section 2004 criteria for solid waste landfills or disposal sites.

Date of Government Version: 03/08/99
Date Made Active at EDR: 04/07/99
Database Release Frequency: Quarterly

Date of Data Arrival at EDR: 03/08/99
Elapsed ASTM days: 30
Date of Last EDR Contact: 06/07/99

TOXIC PITS: Toxic Pits

Source: State Water Resources Control Board
Telephone: 916-227-4364

Toxic PITS Cleanup Act Sites. TOXIC PITS identifies sites suspected of containing hazardous substances where cleanup has not yet been completed.

Date of Government Version: 07/01/95
Date Made Active at EDR: 09/26/95
Database Release Frequency: No Update Planned

Date of Data Arrival at EDR: 08/30/95
Elapsed ASTM days: 27
Date of Last EDR Contact: 05/10/99

CA UST:**UST:** Hazardous Substance Storage Container Database

Source: State Water Resources Control Board
Telephone: 916-227-4408

The Hazardous Substance Storage Container Database is a historical listing of UST sites. Refer to local/county source for current data.

Date of Government Version: 10/15/90
Date Made Active at EDR: 02/12/91
Database Release Frequency: No Update Planned

Date of Data Arrival at EDR: 01/25/91
Elapsed ASTM days: 18
Date of Last EDR Contact: 04/19/99

FID: Facility Inventory Database

Source: California Environmental Protection Agency
Telephone: 916-445-6532

The Facility Inventory Database (FID) contains a historical listing of active and inactive underground storage tank locations from the State Water Resource Control Board. Refer to local/county source for current data.

Date of Government Version: 10/31/94
Date Made Active at EDR: 09/29/95
Database Release Frequency: No Update Planned

Date of Data Arrival at EDR: 09/05/95
Elapsed ASTM days: 24
Date of Last EDR Contact: 12/28/98

WMUDS/SWAT: Waste Management Unit Database

Source: State Water Resources Control Board
Telephone: 916-227-4448

Waste Management Unit Database System. WMUDS is used by the State Water Resources Control Board staff and the Regional Water Quality Control Boards for program tracking and inventory of waste management units. WMUDS is composed of the following databases: Facility Information, Scheduled Inspections Information, Waste Management Unit Information, SWAT Program Information, SWAT Report Summary Information, SWAT Report Summary Data, Chapter 15 (formerly Subchapter 15) Information, Chapter 15 Monitoring Parameters, TPCA Program Information, RCRA Program Information, Closure Information, and Interested Parties Information.

Date of Government Version: 03/01/99
Date Made Active at EDR: 04/30/99
Database Release Frequency: Quarterly

Date of Data Arrival at EDR: 04/02/99
Elapsed ASTM days: 28
Date of Last EDR Contact: 06/15/99

GOVERNMENT RECORDS SEARCHED / DATA CURRENCY TRACKING

STATE OF CALIFORNIA NON-ASTM RECORDS:

AST: Aboveground Petroleum Storage Tank Facilities

Source: State Water Resources Control Board
Telephone: 916-227-4382
Registered Aboveground Storage Tanks.

Date of Government Version: 02/22/99
Database Release Frequency: Quarterly

Date of Last EDR Contact: 05/10/99
Date of Next Scheduled EDR Contact: 08/09/99

HAZNET: Hazardous Waste Information System

Source: California Environmental Protection Agency
Telephone: 916-324-1781

Facility and Manifest Data. The data is extracted from the copies of hazardous waste manifests received each year by the DTSC. The annual volume of manifests is typically 700,000 - 1,000,000 annually, representing approximately 350,000 - 500,000 shipments. Data are from the manifests submitted without correction, and therefore many contain some invalid values for data elements such as generator ID, TSD ID, waste category, and disposal method.

Date of Government Version: 12/31/97
Database Release Frequency: Annually

Date of Last EDR Contact: 04/19/99
Date of Next Scheduled EDR Contact: 07/19/99

SOUTH BAY: South Bay Site Management System

Source: California Regional Water Quality Control Board San Francisco Bay Region (2)
Telephone: 510-286-0457

Groundwater pollution cases in the Santa Clara Valley where the regulatory lead is the San Francisco Bay Regional Water Quality Control Board.

Date of Government Version: 09/01/96
Database Release Frequency: Annually

Date of Last EDR Contact: 05/19/99
Date of Next Scheduled EDR Contact: 08/16/99

WDS: Waste Discharge System

Source: State Water Resources Control Board
Telephone: 916-657-1571

Sites which have been issued waste discharge requirements.

Date of Government Version: 03/01/99
Database Release Frequency: Quarterly

Date of Last EDR Contact: 05/24/99
Date of Next Scheduled EDR Contact: 08/23/99

GOVERNMENT RECORDS SEARCHED / DATA CURRENCY TRACKING

CALIFORNIA COUNTY RECORDS

ALAMEDA COUNTY:

Underground Tanks

Source: Alameda County Environmental Health Services

Telephone: 510-567-6700

Date of Government Version: 01/04/99

Database Release Frequency: Semi-Annually

Date of Last EDR Contact: 05/03/99

Date of Next Scheduled EDR Contact: 08/02/99

Local Oversight Program Listing of UGT Cleanup Sites

Source: Alameda County Environmental Health Services

Telephone: 510-567-6700

Date of Government Version: 01/04/99

Database Release Frequency: Semi-Annually

Date of Last EDR Contact: 05/03/99

Date of Next Scheduled EDR Contact: 08/02/99

CONTRA COSTA COUNTY:

SL: Site List

Source: Contra Costa Health Services Department

Telephone: 925-646-2286

List includes sites from the underground tank, hazardous waste generator and business plan/2185 programs.

Date of Government Version: 01/04/99

Database Release Frequency: Semi-Annually

Date of Last EDR Contact: 06/07/99

Date of Next Scheduled EDR Contact: 09/06/99

KERN COUNTY:

UST: Sites & Tanks Listing

Source: Kern County Environment Health Services Department

Telephone: 805-862-8700

Kern County Sites and Tanks Listing.

Date of Government Version: 03/04/99

Database Release Frequency: Quarterly

Date of Last EDR Contact: 06/21/99

Date of Next Scheduled EDR Contact: 09/06/99

LOS ANGELES COUNTY:

HMS: Street Number List

Source: Department of Public Works

Telephone: 626-458-3517

Industrial Waste and Underground Storage Tank Sites.

Date of Government Version: 03/31/99

Database Release Frequency: Semi-Annually

Date of Last EDR Contact: 04/12/99

Date of Next Scheduled EDR Contact: 07/12/99

SWF/LF: List of Solid Waste Facilities

Source: La County Department of Public Works

Telephone: 818-458-5185

Date of Government Version: 09/16/98

Database Release Frequency: Annually

Date of Last EDR Contact: 05/24/99

Date of Next Scheduled EDR Contact: 08/23/99

GOVERNMENT RECORDS SEARCHED / DATA CURRENCY TRACKING

Site Mitigation List

Source: Community Health Services
Telephone: 213-890-7806
Industrial sites that have had some sort of spill or complaint.

Date of Government Version: 03/23/99
Database Release Frequency: Annually

Date of Last EDR Contact: 05/24/99
Date of Next Scheduled EDR Contact: 08/23/99

MARIN COUNTY:

UST Sites

Source: Public Works Department Waste Management
Telephone: 415-499-6647
Currently permitted USTs in Marin County.

Date of Government Version: 03/01/99
Database Release Frequency: Semi-Annually

Date of Last EDR Contact: 05/10/99
Date of Next Scheduled EDR Contact: 08/09/99

SAN JOSE COUNTY:

Hazmat Facilities

Source: City of San Jose Fire Department
Telephone: 408-277-4659

Date of Government Version: 04/27/99
Database Release Frequency: Quarterly

Date of Last EDR Contact: 05/24/99
Date of Next Scheduled EDR Contact: 08/23/99

NAPA COUNTY:

LUST: Sites With Reported Contamination

Source: Napa County Department of Environmental Management
Telephone: 707-253-4269

Date of Government Version: 10/27/97
Database Release Frequency: Semi-Annually

Date of Last EDR Contact: 06/21/99
Date of Next Scheduled EDR Contact: 09/20/99

UST: Closed and Operating Underground Storage Tank Sites

Source: Napa County Department of Environmental Management
Telephone: 707-253-4269

Date of Government Version: 02/17/98
Database Release Frequency: Annually

Date of Last EDR Contact: 06/21/99
Date of Next Scheduled EDR Contact: 09/20/99

ORANGE COUNTY:

List of Industrial Site Cleanups

Source: Health Care Agency
Telephone: 714-834-3446
Petroleum and non-petroleum spills.

Date of Government Version: 01/19/99
Database Release Frequency: Quarterly

Date of Last EDR Contact: 06/14/99
Date of Next Scheduled EDR Contact: 09/13/99

LUST: List of Underground Storage Tank Cleanups

Source: Health Care Agency
Telephone: 714-834-3446
Orange County Underground Storage Tank Cleanups (LUST).

Date of Government Version: 01/04/99
Database Release Frequency: Quarterly

Date of Last EDR Contact: 06/14/99
Date of Next Scheduled EDR Contact: 09/13/99

GOVERNMENT RECORDS SEARCHED / DATA CURRENCY TRACKING

UST: List of Underground Storage Tank Facilities

Source: Health Care Agency
Telephone: 714-834-3446
Orange County Underground Storage Tank Facilities (UST).

Date of Government Version: 02/24/99
Database Release Frequency: Quarterly

Date of Last EDR Contact: 06/14/99
Date of Next Scheduled EDR Contact: 09/13/99

PLACER COUNTY:

MS: Master List of Facilities

Source: Placer County Health and Human Services
Telephone: 530-889-7335
List includes aboveground tanks, underground tanks and cleanup sites.

Date of Government Version: 04/13/99
Database Release Frequency: Semi-Annually

Date of Last EDR Contact: 06/28/99
Date of Next Scheduled EDR Contact: 09/27/99

RIVERSIDE COUNTY:

LUST: Listing of Underground Tank Cleanup Sites

Source: Department of Public Health
Telephone: 909-358-5055
Riverside County Underground Storage Tank Cleanup Sites (LUST).

Date of Government Version: 04/02/99
Database Release Frequency: Quarterly

Date of Last EDR Contact: 04/26/99
Date of Next Scheduled EDR Contact: 07/26/99

UST: Tank List

Source: Health Services Agency
Telephone: 909-358-5055

Date of Government Version: 04/02/99
Database Release Frequency: Quarterly

Date of Last EDR Contact: 04/26/99
Date of Next Scheduled EDR Contact: 07/26/99

SACRAMENTO COUNTY:

Toxsite List

Source: Sacramento County Environmental Management
Telephone: 916-875-8450

Date of Government Version: 12/01/98
Database Release Frequency: Quarterly

Date of Last EDR Contact: 06/04/98
Date of Next Scheduled EDR Contact: 08/09/99

ML: Regulatory Compliance Master List

Source: Sacramento County Environmental Management
Telephone: 916-875-8450

Any business that has hazardous materials on site - hazardous material storage sites, underground storage tanks, waste generators.

Date of Government Version: 04/01/99
Database Release Frequency: Quarterly

Date of Last EDR Contact: 04/08/99
Date of Next Scheduled EDR Contact: 08/09/99

SAN BERNARDINO COUNTY:

GOVERNMENT RECORDS SEARCHED / DATA CURRENCY TRACKING

DEHS Permit System Print-Out By Location

Source: San Bernardino County Fire Department Hazardous Materials Division
Telephone: 909-387-3041

This listing includes underground storage tanks, medical waste handlers/generators, hazardous materials handlers, hazardous waste generators, and waste oil generators/handlers.

Date of Government Version: 04/01/99
Database Release Frequency: Quarterly

Date of Last EDR Contact: 06/14/99
Date of Next Scheduled EDR Contact: 09/13/99

SAN DIEGO COUNTY:

SWF/LF: Solid Waste Facilities

Source: Department of Health Services
Telephone: 619-338-2209
San Diego County Solid Waste Facilities.

Date of Government Version: 07/01/98
Database Release Frequency: Annually

Date of Last EDR Contact: 06/01/99
Date of Next Scheduled EDR Contact: 08/30/99

HMMD: Hazardous Materials Management Division Database

Source: Hazardous Materials Management Division
Telephone: 619-338-2268

The database includes: HE58 - This report contains the business name, site address, business phone number, establishment 'H' permit number, type of permit, and the business status. HE17 - In addition to providing the same information provided in the HE58 listing, HE17 provides inspection dates, violations received by the establishment, hazardous waste generated, the quantity, method of storage, treatment/disposal of waste and the hauler, and information on underground storage tanks. Unauthorized Release List - Includes a summary of environmental contamination cases in San Diego County (underground tank cases, non-tank cases, groundwater contamination, and soil contamination are included.)

Date of Government Version: 05/03/99
Database Release Frequency: Quarterly

Date of Last EDR Contact: 04/12/99
Date of Next Scheduled EDR Contact: 07/12/99

SAN FRANCISCO COUNTY:

LUST: Local Oversight Facilities

Source: Department Of Public Health San Francisco County
Telephone: 415-252-3920

Date of Government Version: 01/05/99
Database Release Frequency: Quarterly

Date of Last EDR Contact: 04/20/99
Date of Next Scheduled EDR Contact: 07/19/99

Underground Storage Tank Information

Source: Department of Public Health
Telephone: 415-252-3920

Date of Government Version: 02/01/99
Database Release Frequency: Quarterly

Date of Last EDR Contact: 05/18/99
Date of Next Scheduled EDR Contact: 08/16/99

SAN MATEO COUNTY:

Business Inventory

Source: San Mateo County Environmental Health Services Division
Telephone: 650-363-1921

List includes Hazardous Materials Business Plan, hazardous waste generators, and underground storage tanks.

Date of Government Version: 04/01/98
Database Release Frequency: Annually

Date of Last EDR Contact: 06/25/99
Date of Next Scheduled EDR Contact: 07/19/99

GOVERNMENT RECORDS SEARCHED / DATA CURRENCY TRACKING

LUST: Fuel Leak List

Source: San Mateo County Environmental Health Services Division
Telephone: 650-363-1921

Date of Government Version: 04/02/99
Database Release Frequency: Semi-Annually

Date of Last EDR Contact: 05/03/99
Date of Next Scheduled EDR Contact: 08/02/99

SANTA CLARA COUNTY:

LUST: Fuel Leak Site Activity Report

Source: Santa Clara Valley Water District
Telephone: 408-927-0710

Date of Government Version: 12/01/98
Database Release Frequency: Quarterly

Date of Last EDR Contact: 04/12/99
Date of Next Scheduled EDR Contact: 07/12/99

SOLANO COUNTY:

LUST: Leaking Underground Storage Tanks

Source: Solano County Department of Environmental Management
Telephone: 707-421-6770

Date of Government Version: 02/25/99
Database Release Frequency: Quarterly

Date of Last EDR Contact: 06/25/99
Date of Next Scheduled EDR Contact: 06/21/99

UST: Underground Storage Tanks

Source: Solano County Department of Environmental Management
Telephone: 707-421-6770

Date of Government Version: 02/17/99
Database Release Frequency: Quarterly

Date of Last EDR Contact: 06/25/99
Date of Next Scheduled EDR Contact: 06/21/99

SONOMA COUNTY:

LUST Sites

Source: Department of Health Services
Telephone: 707-525-6565

Date of Government Version: 04/26/99
Database Release Frequency: Quarterly

Date of Last EDR Contact: 05/03/99
Date of Next Scheduled EDR Contact: 08/02/99

SUTTER COUNTY:

UST: Underground Storage Tanks

Source: Sutter County Department of Agriculture
Telephone: 530-741-7504

Date of Government Version: 04/01/99
Database Release Frequency: Semi-Annually

Date of Last EDR Contact: 04/12/99
Date of Next Scheduled EDR Contact: 07/12/99

VENTURA COUNTY:

BWT: Business Plan, Hazardous Waste Producers, and Operating Underground Tanks

Source: Ventura County Environmental Health Division
Telephone: 805-654-2813

The BWT list indicates by site address whether the Environmental Health Division has Business Plan (B), Waste Producer (W), and/or Underground Tank (T) information.

Date of Government Version: 02/25/99
Database Release Frequency: Quarterly

Date of Last EDR Contact: 06/21/99
Date of Next Scheduled EDR Contact: 09/21/99

GOVERNMENT RECORDS SEARCHED / DATA CURRENCY TRACKING

LUST: Listing of Underground Tank Cleanup Sites

Source: Environmental Health Division

Telephone: 805-654-2813

Ventura County Underground Storage Tank Cleanup Sites (LUST).

Date of Government Version: 02/25/99

Database Release Frequency: Quarterly

Date of Last EDR Contact: 06/21/99

Date of Next Scheduled EDR Contact: 09/20/99

UST: Underground Tank Closed Sites List

Source: Environmental Health Division

Telephone: 805-654-2813

Ventura County Operating Underground Storage Tank Sites (UST)/Underground Tank Closed Sites List.

Date of Government Version: 03/29/99

Database Release Frequency: Quarterly

Date of Last EDR Contact: 06/21/99

Date of Next Scheduled EDR Contact: 09/20/99

SWF/LF: Inventory of Illegal Abandoned and Inactive Sites

Source: Environmental Health Division

Telephone: 805-654-2813

Ventura County Inventory of Closed, Illegal Abandoned, and Inactive Sites.

Date of Government Version: 06/01/97

Database Release Frequency: Annually

Date of Last EDR Contact: 06/07/99

Date of Next Scheduled EDR Contact: 08/30/99

GOVERNMENT RECORDS SEARCHED / DATA CURRENCY TRACKING

California Regional Water Quality Control Board (RWQCB) LUST Records

LUST REG 1: Active Toxic Site Investigation

Source: California Regional Water Quality Control Board North Coast (1)
Telephone: 707-576-2220

Date of Government Version: 10/14/98
Database Release Frequency: Quarterly

Date of Last EDR Contact: 06/01/99
Date of Next Scheduled EDR Contact: 08/30/99

LUST REG 2: Fuel Leak List

Source: California Regional Water Quality Control Board San Francisco Bay Region (2)
Telephone: 510-286-0457

Date of Government Version: 04/01/99
Database Release Frequency: Quarterly

Date of Last EDR Contact: 04/20/99
Date of Next Scheduled EDR Contact: 07/19/99

LUST REG 3: LUSTIS Database

Source: California Regional Water Quality Control Board Central Coast Region (3)
Telephone: 805-549-3147

Date of Government Version: 05/22/99
Database Release Frequency: Quarterly

Date of Last EDR Contact: 05/24/99
Date of Next Scheduled EDR Contact: 08/23/99

LUST REG 4: Underground Storage Tank Leak List

Source: California Regional Water Quality Control Board Los Angeles Region (4)
Telephone: 213-266-7544

Date of Government Version: 02/26/99
Database Release Frequency: Quarterly

Date of Last EDR Contact: 06/14/99
Date of Next Scheduled EDR Contact: 08/30/99

LUST REG 5: Leaking Underground Storage Tank Database

Source: California Regional Water Quality Control Board Central Valley Region (5)
Telephone: 916-255-3125

Date of Government Version: 04/27/99
Database Release Frequency: Quarterly

Date of Last EDR Contact: 04/12/99
Date of Next Scheduled EDR Contact: 07/12/99

LUST REG 6L: Leaking Underground Storage Tank Case Listing

Source: California Regional Water Quality Control Board Lahontan Region (6)
Telephone: 916-542-5424

Date of Government Version: 03/31/99
Database Release Frequency: Quarterly

Date of Last EDR Contact: 04/23/99
Date of Next Scheduled EDR Contact: 07/12/99

LUST REG 6V: Leaking Underground Storage Tank Case Listing

Source: California Regional Water Quality Control Board Victorville Branch Office (6)
Telephone: 760-346-7491

Date of Government Version: 04/01/99
Database Release Frequency: Quarterly

Date of Last EDR Contact: 04/12/99
Date of Next Scheduled EDR Contact: 07/12/99

LUST REG 7: Leaking Underground Storage Tank Case Listing

Source: California Regional Water Quality Control Board Colorado River Basin Region (7)
Telephone: 760-346-7491

Date of Government Version: 03/02/99
Database Release Frequency: Semi-Annually

Date of Last EDR Contact: 06/03/99
Date of Next Scheduled EDR Contact: 08/30/99

LUST REG 8: (LUSTIS) Leaking Underground Storage Tanks

Source: California Regional Water Quality Control Board Santa Ana Region (8)
Telephone: 909-782-4498

Date of Government Version: 04/19/99
Database Release Frequency: Semi-Annually

Date of Last EDR Contact: 04/12/99
Date of Next Scheduled EDR Contact: 07/12/99

GOVERNMENT RECORDS SEARCHED / DATA CURRENCY TRACKING

LUST REG 9: Leaking Underground Storage Tank Report

Source: California Regional Water Quality Control Board San Diego Region (9)

Telephone: 619-467-2952

Date of Government Version: 03/03/99

Database Release Frequency: Quarterly

Date of Last EDR Contact: 04/26/99

Date of Next Scheduled EDR Contact: 07/26/99

GOVERNMENT RECORDS SEARCHED / DATA CURRENCY TRACKING

California Regional Water Quality Control Board (RWQCB) SLIC Records

SLIC REG 1: Active Toxic Site Investigations

Source: California Regional Water Quality Control Board, North Coast Region (1)
Telephone: 707-576-2220

Date of Government Version: 10/14/98
Database Release Frequency: Semi-Annually

Date of Last EDR Contact: 06/01/99
Date of Next Scheduled EDR Contact: 05/31/99

SLIC REG 2: North and South Bay Slc Report

Source: Regional Water Quality Control Board San Francisco Bay Region (2)
Telephone: 510-286-0457

Any contaminated site that impacts groundwater or has the potential to impact groundwater.

Date of Government Version: 04/01/99
Database Release Frequency: Quarterly

Date of Last EDR Contact: 04/20/99
Date of Next Scheduled EDR Contact: 07/19/99

SLIC REG 3: SLIC Data

Source: California Regional Water Quality Control Board Central Coast Region (3)
Telephone: 805-549-3147

Any contaminated site that impacts groundwater or has the potential to impact groundwater.

Date of Government Version: 02/01/99
Database Release Frequency: Semi-Annually

Date of Last EDR Contact: 06/01/99
Date of Next Scheduled EDR Contact: 08/23/99

SLIC REG 4: SLIC Sites

Source: Region Water Quality Control Board Los Angeles Region (4)
Telephone: 213-576-6600

Any contaminated site that impacts groundwater or has the potential to impact groundwater.

Date of Government Version: 04/01/99
Database Release Frequency: Quarterly

Date of Last EDR Contact: 05/04/99
Date of Next Scheduled EDR Contact: 08/02/99

SLIC REG 5: SLIC List

Source: Regional Water Quality Control Board Central Valley Region (5)
Telephone: 916-855-3075

Unregulated sites that impact groundwater or have the potential to impact groundwater.

Date of Government Version: 10/01/98
Database Release Frequency: Semi-Annually

Date of Last EDR Contact: 05/13/99
Date of Next Scheduled EDR Contact: 07/12/99

SLIC REG 6V: Spills, Leaks, Investigation & Cleanup Cost Recovery Listing

Source: Regional Water Quality Control Board, Victorville Branch
Telephone: 619-241-6583

Date of Government Version: 12/01/98
Database Release Frequency: Semi-Annually

Date of Last EDR Contact: 04/12/99
Date of Next Scheduled EDR Contact: 07/12/99

SLIC REG 8: SLIC List

Source: California Region Water Quality Control Board Santa Ana Region (8)
Telephone: 909-782-3298

Date of Government Version: 10/31/97
Database Release Frequency: Semi-Annually

Date of Last EDR Contact: 04/15/99
Date of Next Scheduled EDR Contact: 07/12/99

SLIC REG 9: WDS NURD List

Source: California Regional Water Quality Control Board San Diego Region (9)
Telephone: 619-467-2980

Date of Government Version: 03/12/99
Database Release Frequency: Annually

Date of Last EDR Contact: 06/09/99
Date of Next Scheduled EDR Contact: 09/06/99

GOVERNMENT RECORDS SEARCHED / DATA CURRENCY TRACKING

Historical and Other Database(s)

Depending on the geographic area covered by this report, the data provided in these specialty databases may or may not be complete. For example, the existence of wetlands information data in a specific report does not mean that all wetlands in the area covered by the report are included. Moreover, the absence of any reported wetlands information does not necessarily mean that wetlands do not exist in the area covered by the report.

Former Manufactured Gas (Coal Gas) Sites: The existence and location of Coal Gas sites is provided exclusively to EDR by Real Property Scan, Inc. ©Copyright 1993 Real Property Scan, Inc. For a technical description of the types of hazards which may be found at such sites, contact your EDR customer service representative.

Disclaimer Provided by Real Property Scan, Inc.

The information contained in this report has predominantly been obtained from publicly available sources produced by entities other than Real Property Scan. While reasonable steps have been taken to insure the accuracy of this report, Real Property Scan does not guarantee the accuracy of this report. Any liability on the part of Real Property Scan is strictly limited to a refund of the amount paid. No claim is made for the actual existence of toxins at any site. This report does not constitute a legal opinion.

DELISTED NPL: NPL Deletions

Source: EPA
Telephone: N/A

The National Oil and Hazardous Substances Pollution Contingency Plan (NCP) establishes the criteria that the EPA uses to delete sites from the NPL. In accordance with 40 CFR 300.425.(e), sites may be deleted from the NPL where no further response is appropriate.

Date of Government Version: 04/23/99
Date Made Active at EDR: 06/09/99
Database Release Frequency: Semi-Annually

Date of Data Arrival at EDR: 05/12/99
Elapsed ASTM days: 28
Date of Last EDR Contact: 02/08/99

NFRAP: No Further Remedial Action Planned

Source: EPA
Telephone: 703-413-0223

As of February 1995, CERCLIS sites designated "No Further Remedial Action Planned" (NFRAP) have been removed from CERCLIS. NFRAP sites may be sites where, following an initial investigation, no contamination was found, contamination was removed quickly without the need for the site to be placed on the NPL, or the contamination was not serious enough to require Federal Superfund action or NPL consideration. EPA has removed approximately 25,000 NFRAP sites to lift the unintended barriers to the redevelopment of these properties and has archived them as historical records so EPA does not needlessly repeat the investigations in the future. This policy change is part of the EPA's Brownfields Redevelopment Program to help cities, states, private investors and affected citizens to promote economic redevelopment of unproductive urban sites.

Date of Government Version: 04/21/99
Date Made Active at EDR: 06/09/99
Database Release Frequency: Quarterly

Date of Data Arrival at EDR: 05/14/99
Elapsed ASTM days: 26
Date of Last EDR Contact: 05/14/99

PWS: Public Water Systems

Source: EPA/Office of Drinking Water
Telephone: 202-260-2805

Public Water System data from the Federal Reporting Data System. A PWS is any water system which provides water to at least 25 people for at least 60 days annually. PWSs provide water from wells, rivers and other sources.

PWS ENF: Public Water Systems Violation and Enforcement Data

Source: EPA/Office of Drinking Water
Telephone: 202-260-2805

Violation and Enforcement data for Public Water Systems from the Safe Drinking Water Information System (SWDIS) after August 1995. Prior to August 1995, the data came from the Federal Reporting Data System (FRDS).

GOVERNMENT RECORDS SEARCHED / DATA CURRENCY TRACKING

Area Radon Information: The National Radon Database has been developed by the U.S. Environmental Protection Agency (USEPA) and is a compilation of the EPA/State Residential Radon Survey and the National Residential Radon Survey. The study covers the years 1986 - 1992. Where necessary data has been supplemented by information collected at private sources such as universities and research institutions.

EPA Radon Zones: Sections 307 & 309 of IRAA directed EPA to list and identify areas of U.S. with the potential for elevated indoor radon levels.

Oil/Gas Pipelines/Electrical Transmission Lines: This data was obtained by EDR from the USGS in 1994. It is referred to by USGS as GeoData Digital Line Graphs from 1:100,000-Scale Maps. It was extracted from the transportation category including some oil, but primarily gas pipelines and electrical transmission lines.

Sensitive Receptors: There are individuals deemed sensitive receptors due to their fragile immune systems and special sensitivity to environmental discharges. These sensitive receptors typically include the elderly, the sick, and children. While the location of all sensitive receptors cannot be determined, EDR indicates those buildings and facilities - schools, daycares, hospitals, medical centers, and nursing homes - where individuals who are sensitive receptors are likely to be located.

USGS Water Wells: In November 1971 the United States Geological Survey (USGS) implemented a national water resource information tracking system. This database contains descriptive information on sites where the USGS collects or has collected data on surface water and/or groundwater. The groundwater data includes information on more than 900,000 wells, springs, and other sources of groundwater.

Flood Zone Data: This data, available in select counties across the country, was obtained by EDR in 1999 from the Federal Emergency Management Agency (FEMA). Data depicts 100-year and 500-year flood zones as defined by FEMA.

NWI: National Wetlands Inventory. This data, available in select counties across the country, was obtained by EDR in March 1997 from the U.S. Fish and Wildlife Service.

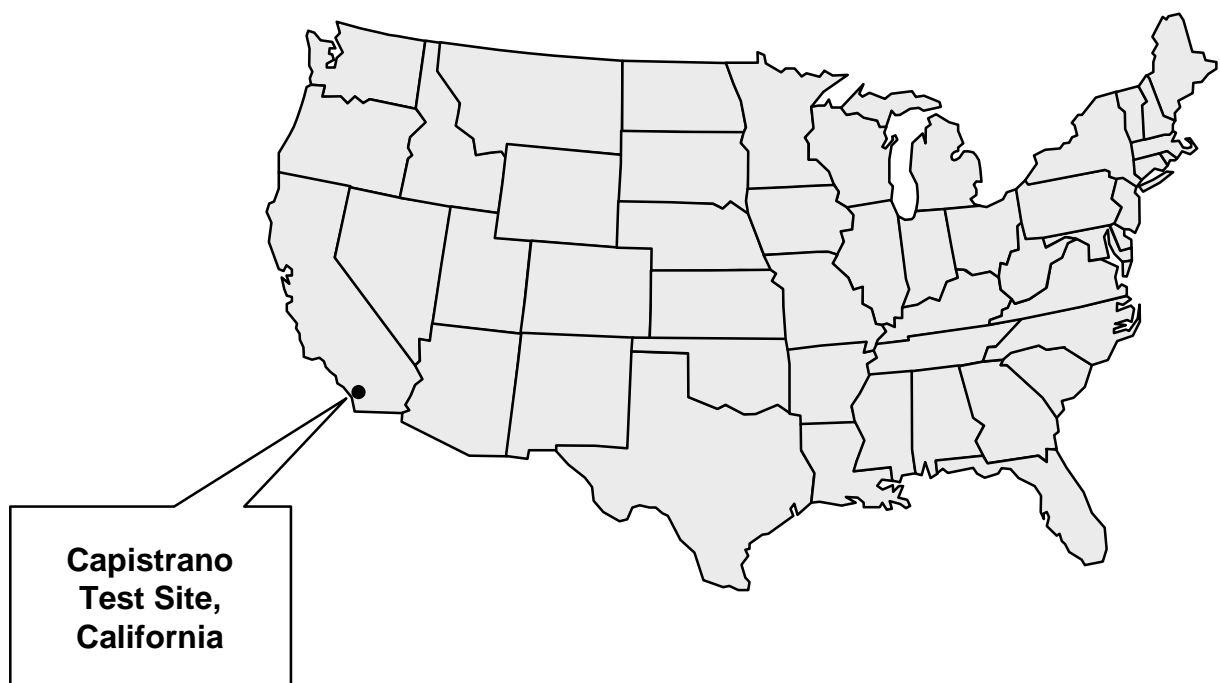
Epicenters: World earthquake epicenters, Richter 5 or greater
Source: Department of Commerce, National Oceanic and Atmospheric Administration

Water Dams: National Inventory of Dams
Source: Federal Emergency Management Agency
Telephone: 202-646-2801
National computer database of more than 74,000 dams maintained by the Federal Emergency Management Agency.

California Earthquake Fault Lines: The fault lines displayed on EDR's Topographic map are digitized quaternary fault lines, prepared in 1975 by the United State Geological Survey. Additional information (also from 1975) regarding activity at specific fault lines comes from California's Preliminary Fault Activity Map prepared by the California Division of Mines and Geology.

California Drinking Water Quality Database
Source: Department of Health Services
Telephone: 916-324-2319
The database includes all drinking water compliance and special studies monitoring for the state of California since 1984. It consists of over 3,200,000 individual analyses along with well and water system information.

California Oil and Gas Well Locations for District 2 and 6
Source: Department of Conservation
Telephone: 916-323-1779



APPENDIX G
HQ USAF/ILEV MEMO ON PROPERTY
CATEGORIZATION CODES

APPENDIX G

HQ USAF/ILEV MEMO ON PROPERTY CATEGORIZATION CODES