


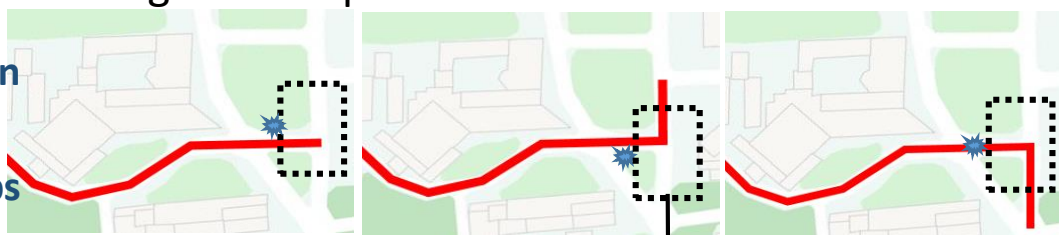


Navigation map from consumer-level software

-  **Robot**
-  **Navigation path**
-  **Local maps**



Instructions with localization offsets



Raw Vision Data




Conditional Adversarial Network

Goal-directed paths



Navigation cost maps



 *Path potential field*  *obstacle potential field*