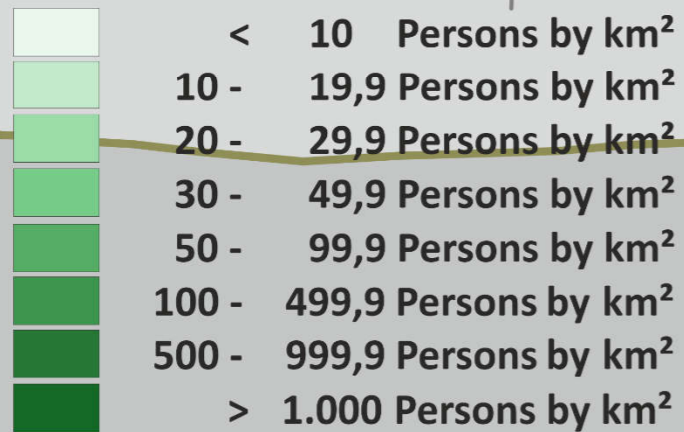


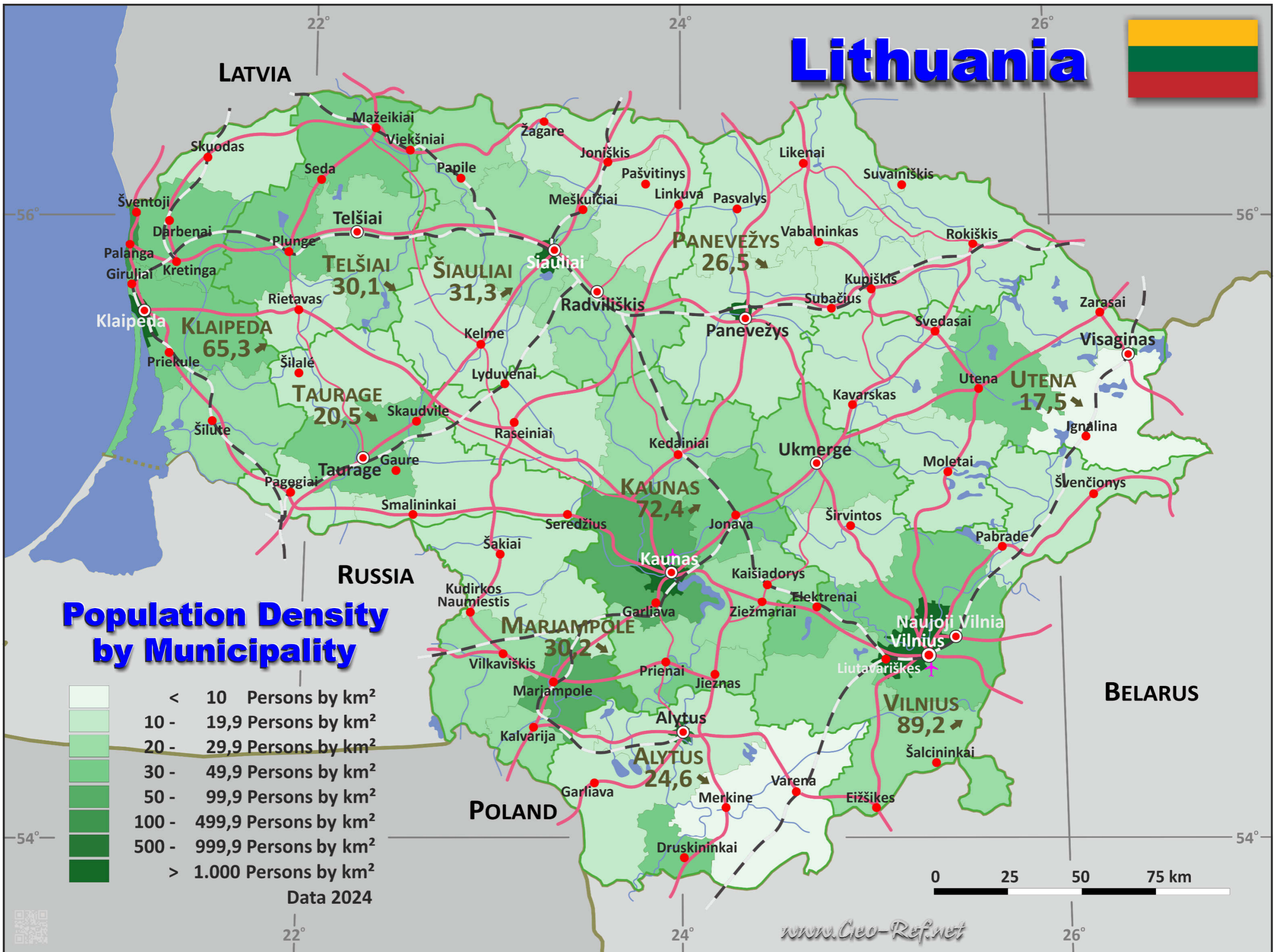
Lithuania



Population Density by Municipality



Data 2024



Administrative division Lithuania

Division by County

Estimation 2024

County	ISO 3166-2	Capital	Area km ²	Population	Density Persons/km ²
Alytus	LT-AL	Alytus	5.445	134.201	24,6
Kaunas	LT-KU	Kaunas	8.089	585.480	72,4
Klaipėda	LT-KL	Klaipėda	5.209	339.972	65,3
Marijampolė	LT-MR	Marijampolė	4.463	134.668	30,2
Panevėžys	LT-PN	Panevėžys	7.881	209.071	26,5
Šiauliai	LT-SA	Šiauliai	8.540	266.960	31,3
Tauragė	LT-TA	Tauragė	4.411	90.578	20,5
Telšiai	LT-TE	Telšiai	4.350	130.918	30,1
Utena	LT-UT	Utena	7.201	126.326	17,5
Vilnius	LT-VL	Vilnius	9.731	868.341	89,2
Total			65.320	2.886.515	44,2

Division by Community

Estimation 2024

Community	INE	County	Capital	Area km ²	Population	Density Persons/km ²
Akmenė	LT-01	Šiauliai	Naujoji Akmenė	844	19.126	22,7
Alytus	LT-02	Alytus	Alytus	1.404	25.464	18,1
Alytus City	LT-03	Alytus	Alytus	60	51.351	855,9
Anykščiai	LT-04	Utena	Anykščiai	1.765	22.372	12,7
Birštonas	LT-05	Kaunas	Birštonas	124	4.087	33,0
Biržai	LT-06	Panevėžys	Biržai	1.476	22.111	15,0
Druskininkai	LT-07	Alytus	Druskininkai	454	20.103	44,3
Elektrėnai	LT-08	Vilnius	Elektrėnai	509	24.745	48,6
Ignalina	LT-09	Utena	Ignalina	1.447	13.814	9,5
Jonava	LT-10	Kaunas	Jonava	944	41.489	44,0
Joniškis	LT-11	Šiauliai	Joniškis	1.152	20.289	17,6
Jurbarkas	LT-12	Tauragė	Jurbarkas	1.507	25.443	16,9
Kaišiadorys	LT-13	Kaunas	Kaišiadorys	1.087	29.062	26,7
Kalvarija	LT-14	Marijampolė	Kalvarija	441	9.734	22,1
Kaunas	LT-15	Kaunas	Kaunas	1.496	106.277	71,0
Kaunas City	LT-16	Kaunas	Kaunas	157	304.198	1.937,6
Kazlų Rūda	LT-17	Marijampolė	Kazlų Rūda	555	10.835	19,5
Kėdainiai	LT-18	Kaunas	Kėdainiai	1.677	45.923	27,4
Kelmė	LT-19	Šiauliai	Kelmė	1.705	24.347	14,3

Community	INE	County	Capital	Area km ²	Population	Density Persons/km ²
Klaipėda	LT-20	Klaipėda	Gargždai	1.336	67.280	50,4
Klaipėda City	LT-21	Klaipėda	Klaipėda	98	159.396	1.626,5
Kretinga	LT-22	Klaipėda	Kretinga	989	37.433	37,8
Kupiškis	LT-23	Panevėžys	Kupiškis	1.080	15.765	14,6
Lazdijai	LT-24	Alytus	Lazdijai	1.309	17.201	13,1
Marijampolė	LT-25	Marijampolė	Marijampolė	755	54.590	72,3
Mažeikiai	LT-26	Telšiai	Mažeikiai	1.220	51.909	42,5
Molėtai	LT-27	Utena	Molėtai	1.367	16.517	12,1
Neringa	LT-28	Klaipėda	Nida	90	4.265	47,4
Pagėgiai	LT-29	Tauragė	Pagėgiai	537	7.059	13,1
Pakruojis	LT-30	Šiauliai	Pakruojis	1.316	17.870	13,6
Palanga City	LT-31	Klaipėda	Palanga	79	18.066	228,7
Panevėžys	LT-32	Panevėžys	Panevėžys	2.179	35.378	16,2
Panevėžys City	LT-33	Panevėžys	Panevėžys	50	86.599	1.732,0
Pasvalys	LT-34	Panevėžys	Pasvalys	1.289	21.930	17,0
Plungė	LT-35	Telšiai	Plungė	1.105	33.042	29,9
Prienai	LT-36	Kaunas	Prienai	1.031	24.675	23,9
Radviškis	LT-37	Šiauliai	Radviškis	1.635	34.302	21,0
Raseiniai	LT-38	Kaunas	Raseiniai	1.573	29.769	18,9
Rietavas	LT-39	Telšiai	Rietavas	586	7.115	12,1
Rokiškis	LT-40	Panevėžys	Rokiškis	1.807	27.288	15,1
Šakiai	LT-41	Marijampolė	Šakiai	1.453	25.603	17,6
Šalčininkai	LT-42	Vilnius	Šalčininkai	1.491	29.888	20,0
Šiauliai	LT-43	Šiauliai	Šiauliai	1.807	40.565	22,4
Šiauliai City	LT-44	Šiauliai	Šiauliai	81	110.461	1.363,7
Šilalė	LT-45	Tauragė	Šilalė	1.188	20.861	17,6
Šilutė	LT-46	Klaipėda	Šilutė	1.706	38.331	22,5
Širvintos	LT-47	Vilnius	Širvintos	906	14.668	16,2
Skuodas	LT-48	Klaipėda	Skuodas	911	15.201	16,7
Švenčionys	LT-49	Vilnius	Švenčionys	1.692	21.795	12,9
Tauragė	LT-50	Tauragė	Tauragė	1.179	37.215	31,6
Telšiai	LT-51	Telšiai	Telšiai	1.439	38.852	27,0
Trakai	LT-52	Vilnius	Trakai	1.208	34.595	28,6
Ukmergė	LT-53	Vilnius	Ukmergė	1.395	34.023	24,4
Utena	LT-54	Utena	Utena	1.230	39.671	32,3
Varėna	LT-55	Alytus	Varėna	2.218	20.082	9,1
Vilkaviškis	LT-56	Marijampolė	Vilkaviškis	1.259	33.906	26,9
Vilnius	LT-57	Vilnius	Vilnius	2.129	106.197	49,9
Vilnius City	LT-58	Vilnius	Vilnius	401	602.430	1.502,3
Visaginas	LT-59	Utena	Visaginas	58	19.584	337,7
Zarasai	LT-60	Utena	Zarasai	1.334	14.368	10,8
Total				65.320	2.886.515	44,2

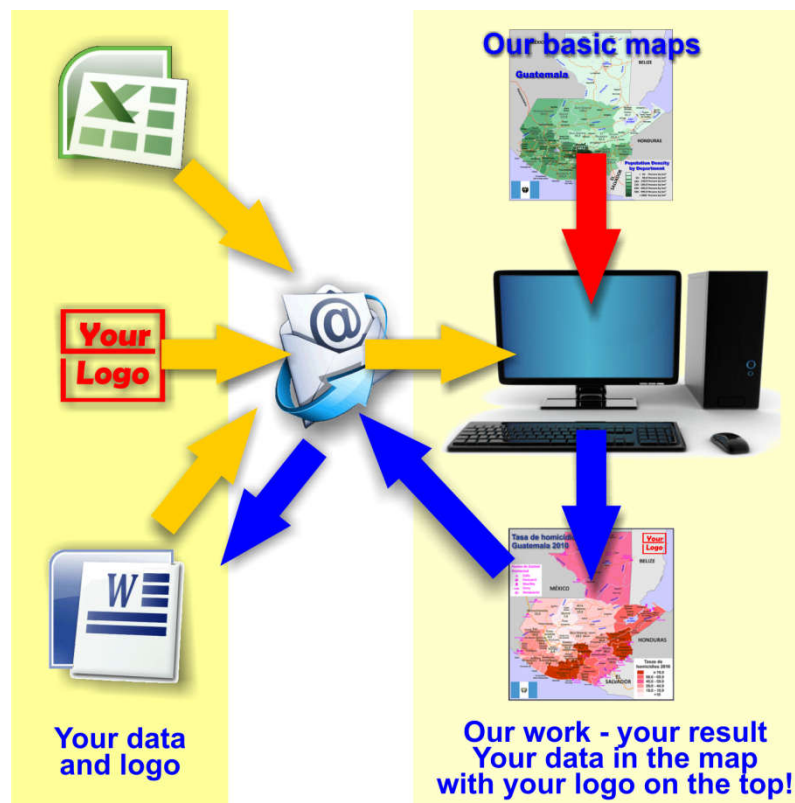
About the maps on www.geo-ref.net

Each map published on our web site is free to use without costs, meanwhile the same is not modified, especially concerning our own site logotype. This is valid for all published PNG and the PDF-files.

We have published on the country page usually the population density of the country, the mostly interesting thematic map. But the real power of our offer consists in the display of your own data, drawing so your own maps with your results or relevant data.

The so generated thematic maps you can order as illustrations for reports and publications, in huger format for maps – mostly till A0 format. Also for the inclusion in PowerPoint presentations we can offer the maps, as bitmap or in vector format

So it works:



Please visit the corresponding page for our detailed conditions of service and supply. The price of a thematic map is visible on the corresponding country page. Visit our page Services to find out about our additional services. Your Team from

www.Geo-Ref.net