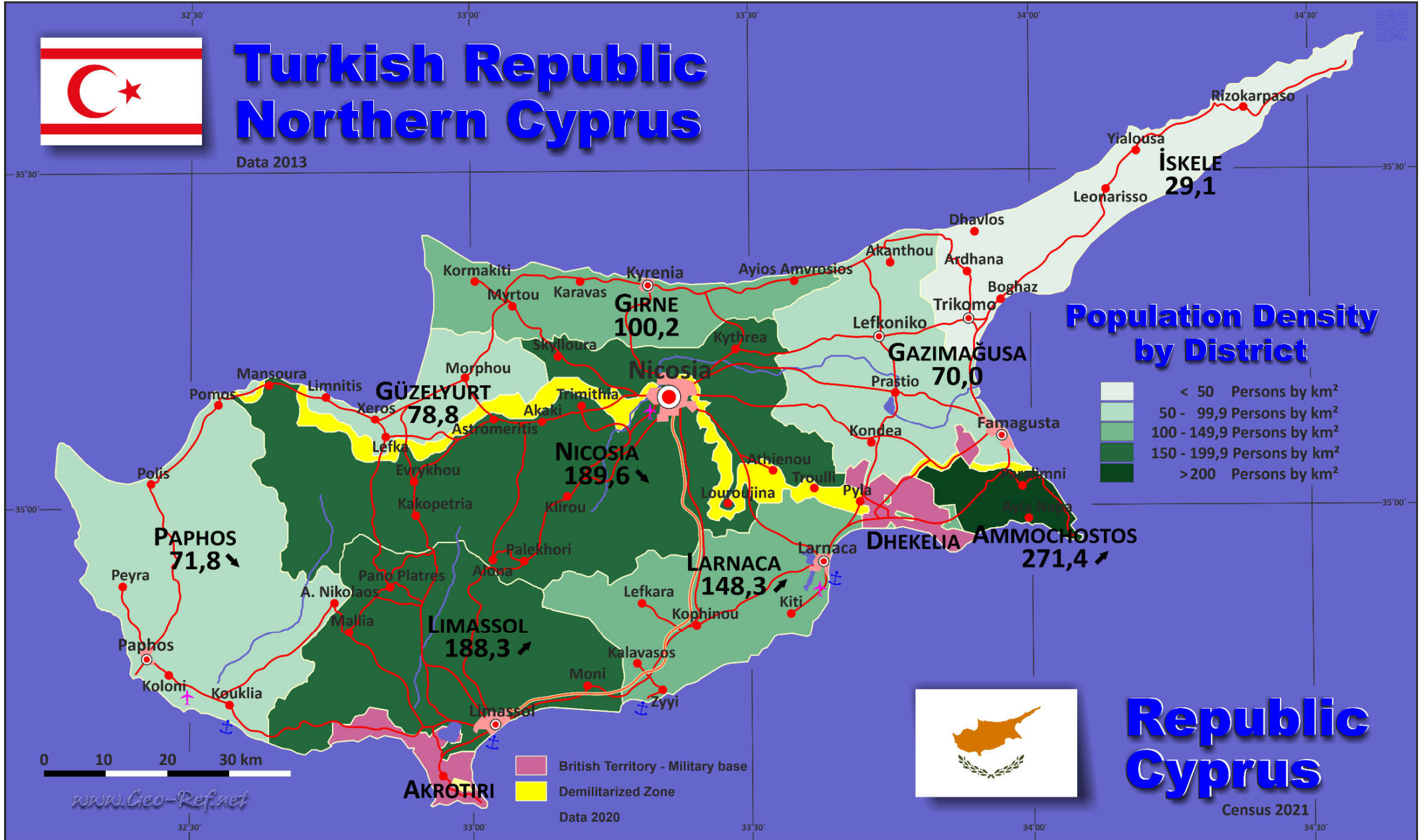
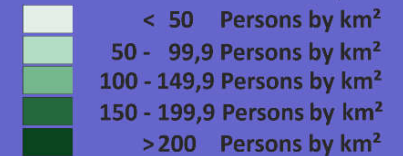


# Turkish Republic Northern Cyprus

Data 2013



## Population Density by District



## Republic Cyprus

Census 2021

# Administrative division Cyprus

## Division by Districts

Census 2021

District	ISO 3166-2	Status	Capital	Area km <sup>2</sup>	Population	Density Persons/km <sup>2</sup>
Akrotiri	WSBA	British Military Base		123	8.811	71,6
Dhekelia	ESBA	British Military Base		131	9.384	71,6
Gazimağusa	GMG	Occupied by Türkiye	Famagusta	997	69.741	70,0
Girne	GRI	Occupied by Türkiye	Kyrenia	690	69.163	100,2
Güzelyurt	GÜZ	Occupied by Türkiye	Morphou	381	30.037	78,8
İskele	ISK	Occupied by Türkiye	Trikomo	774	22.492	29,1
Lefkoşa	LEF	Occupied by Türkiye	North Nicosia	502	94.824	188,9
Ammochostos	CY-04		Paralimni	200	54.282	271,4
Larnaca	CY-03		Larnaca	1.050	155.753	148,3
Limassol	CY-02		Limassol	1.393	262.238	188,3
Nicosia	CY-01		Nicosia	1.850	350.824	189,6
Paphos	CY-05		Nea Paphos	1.396	100.175	71,8
<b>Total</b>				<b>9.487</b>	<b>1.227.724</b>	<b>129,4</b>

The Republic of Cyprus is divided into three areas:

- Military bases under British control - 2.7% of the country
- Territories occupied by Turkey since 1974 – 35.2% of the country
- And the Republic of Cyprus - EU member - 62.1% of the country's area

The population data therefore have different reference times. This is the 2021 census for the Republic of Cyprus, 2020 estimates for the British military bases and 2013 estimates for the northern, Turkish-occupied part of the island.

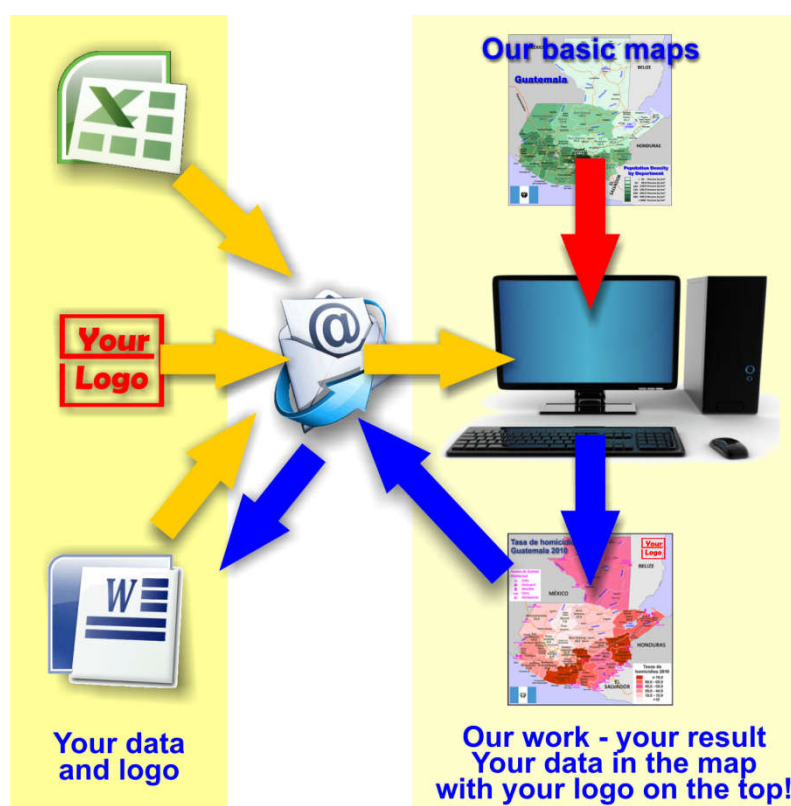
## About the maps on [www.geo-ref.net](http://www.geo-ref.net)

Each map published on our web site is free to use without costs, meanwhile the same is not modified, especially concerning our own site logotype. This is valid for all published PNG and the PDF-files.

We have published on the country page usually the population density of the country, the mostly interesting thematic map. But the real power of our offer consists in the display of your own data, drawing so your own maps with your results or relevant data.

The so generated thematic maps you can order as illustrations for reports and publications, in huger format for maps – mostly till A0 format. Also for the inclusion in PowerPoint presentations we can offer the maps, as bitmap or in vector format

So it works:



Please visit the corresponding page for our detailed conditions of service and supply. The price of a thematic map is visible on the corresponding country page. Visit our page Services to find out about our additional services. Your Team from

*[www.Geo-Ref.net](http://www.Geo-Ref.net)*