


# CONSTRUCTION



## SEASON 2018





# PRESS RELEASE



## FOR IMMEDIATE RELEASE

April 23, 2018

### **Wayne County Releases Improvement Projects for 2018 Construction Season**

*77 projects between roads and parks, totaling nearly \$66 million*

DETROIT, MI – Wayne County’s Department of Public Services announced its list of capital improvement projects for the 2018 season. The County will start 32 road construction projects and conduct 34 maintenance projects covering primary and local roads, totaling just under \$60 million.

Major work outlined includes the resurfacing of West Outer Drive in Detroit from McNichols to Schaefer, resurfacing on Warren Road at Beck and Canton Center and a concrete pavement reconstruction job at Sibley Road at Telegraph to Racho roads. Motorists will be alerted of each road improvement project with new stationed signage and the full list on the Wayne County website.

“It’s been a tough and frustrating winter, particularly for motorists. Now that temperatures are starting to warm, we are eager to get construction season projects underway to improve our roads and parks,” said Beverly Watts, Wayne County Department of Public Services Director. “We will continue to work hard and maximize the dollars provided to improve our county’s infrastructure.”

The County will also announced the heavy road maintenance projects and mowing, sweeping and tree removal schedules which are expected to begin in early May and conclude by October. The road maintenance projects are expected to impact 20 communities throughout Wayne County. The Roads Division will have 60 seasonal workers to support the completion of the maintenance work.


Wayne County Parks division will have 13 capital improvement projects this year including in Trenton’s Elizabeth Park Greenway a new paved pathway, fishing platforms, ADA accessible kayak launch and shoreline restoration. Also in Hines Park at Hawthorn Ridge, a bike park is planned to serve as an extension of the recently constructed bike trails. The projects will total nearly \$6 million.

Wayne County’s construction season runs through the end of November.

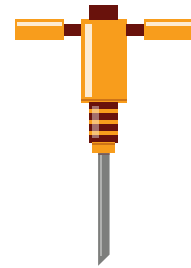
The public can contact 1.888.ROAD CREW, the 24-hour customer service center number or visit [www.waynecounty](http://www.waynecounty) for the schedules and latest information on road projects.

###


# WHAT'S BEING DONE



**CONSTRUCTION**



**HEAVY MAINTENANCE**



**TREE REMOVAL**



**MOWING**



**SWEEPING**

**WAYNE COUNTY DEPARTMENT OF PUBLIC SERVICES ROAD  
DIVISION 2018 HEAVY MAINTENANCE PROJECTS**

<b>Community</b>	<b>Road</b>	<b>Project Type</b>	<b>Estimated Start</b>	<b>Estimated Completion*</b>
Dearborn	Miller Bridge Approach @ Rotunda Dr.	2" Resurface	Mid of April	April
Belleville	I-94 N. Service Drive-From W. of Quirk Road ( Conn. the Dots) to Beginning of Widening W. of Belleville Road	2" Resurface	Early June	1-Day
Melvindale	Oakwood Blvd. -(From E. of Toledo Intersection To W. of Schaefer Road Intersection)	2" Resurface	Early June	2-Days
Dearborn	Rotunda Drive - (From E. of Southfield to Rouge River Bridge Deck)	2" Resurface	End of July **	3-Days
Ecorse	W. Jefferson-( E. of Outer Drive Intersection To W. of Visegar Road Intersection)	2" Resurface	Mid -June	3-Days
Taylor	Rt./Lanes (EB)&(WB) of Eureka- from 220' W. Of Beech Daly to W. of West Lake Intersection	2" Resurface	Mid -June	2-Days
Southgate	(WB) & (EB) Northline Rt. /Lanes from Concrete Pt.-W. Of Dix to Concrete Pt.- W of Fort	2" Resurface	End of June	2-Days
Southgate	Trenton Road ( From N. of Pennsylvania End/ Concrete Section To Beginning of Leroy St Intersection)	2" Resurface	End of June	2-Days
Detroit	W Outer Dr. (From 50'+- S. of Plymouth Rd To 107' S. Rouge Park Dr. @ Good PT).	3.5" Resurface	End of June	3-Days
Detroit	Greenfield Rd - From N. Of W. Chicago Road Intersection to S. Of Plymouth Road Intersection	2" Resurface	Early July	3-Days
Grosse Pt. Woods	Mack Ave. - N. of Vernier Street Intersection To S. Of County Line	3' WD Longitudinal Joints	Early July	2-Days
Canton Twp.	Haggerty Road & Cherry Hill Intersection To 1000' N of Cherry Hill	2" Resurface	Mid -July	2-Days
Romulus	Ecorse Road - (E. Of Birchdale St. Intersection to W. of Inkster Road Intersection)	3.5" Resurface	Mid -July	2-Days
Wayne	WB/RL Van Born Road - ( E. of How Road Intersection to W. of Venoy Road Intersection)	2" Resurface	End of July	4-Days
Wayne	Van Born Road -(E. Of Railroad to W. Of Wayne Road	2"	End of	2-Days

	Intersection)	Resurface	July	
Van Buren Twp.	Haggerty Road- From N. of Ecorse Intersection To S. of Van Born Intersection	3.5" Resurface	End of July	4-Days
Canton Twp.	Warren Road End/Tapper E. of Beck Road To W. of Burgandy Intersection	2" Resurface	Early August	2-Days
Canton Twp.	Warren Road – From E. Of Haggerty Warren Road Intersection To Good Pavement W. of I-275 bridge.	2" Resurface	Early August	1-Day
Canton Twp.	Warren Road – From Good Pavement E. of I-275 bridge To W. of N. Lotz Road Intersection	2" Resurface	Early August	2-Days
Northville Twp.	Beck Road – 320'+ S. Main (Connect The Dots) To S. of Base Line Intersection	2" Resurface	Early August	2-Days
Northville/Livonia	Haggerty - From 444' S of Five Mile To 164' N of Five Mile	2" Resurface	Mid -June	Weekend
Northville/Livonia	Five Mile Road - Haggerty Intersection, From 405' W of Haggerty To 79' E. of Haggerty	2" Resurface	Mid -June	Weekend
Canton Twp.	Joy – E. of Sheldon Road Intersection To 506' E OF Morton-Taylor (Main) Intersection	2" Resurface	Mid- August	3-Days
Livonia	Joy Road – E. Of Newburgh at the Asphalt Part To End of tapper past Crown Street Intersection.	2" Resurface	End of August	3-Days
Livonia	Eckles Road - Schoolcraft Intersection To Beg Of Gravel Sec.	2" Resurface	Early Sept	1-Day
Livonia	Schoolcraft - W. of Eckles Road Intersection To Concrete Section W. Of I-96 Ramps	2" Resurface	Early Sept	4-Days
Redford Twp.	NB of Inkster Road – N. of Fargo Intersection To S. of Grand River Intersection	2" Resurface	Early Sept	1-Day
Dearborn Heights	Beech Daly - N. of Ford Intersection To S. of Warren Intersection	2" Resurface	Early Sept	2-Days
Dearborn Heights	Joy Road – From 2300' W. of Telegraph Intersection To Telegraph Intersection	2" Resurface	Mid-Sept	2-Days
Huron Twp	King Road – E. of Vining Intersection to Apprx. 1900' E. of Vining (Good Pavement)	3.5" Resurface	End of Sept	3-Days
Riverview	W. Jefferson - From Sibley Road Intersection To Bridge Deck/ Concrete	2" Resurface	End of Sept	2-Days
Riverview	Sibley Road Street Return @ W. Jefferson Ave.	2" Resurface	End of Sept	1-Day
Grosse Ile Twp.	East River - Grosse Ile Park Intersection To 3000' N. of	3.5"	End of	4-Days



**WAYNE COUNTY DEPARTMENT OF PUBLIC SERVICES ENGINEERING DIVISION  
2018 DESIGN AND CONSTRUCTION PROJECTS**


<b>NO.</b>	<b>Project</b>	<b>Community</b>	<b>Type of Work</b>	<b>Construction Start Date</b>	<b>Construction End Date</b>
1	<b>Outer Drive (McNichols to Schaefer)</b> 2.83 mi.	Detroit	Asphalt Resurfacing	June	October
2	<b>Middle Belt Rd (Goddard to Wick)</b> 0.92 mi.	Romulus	Asphalt Resurfacing	June	October
3	<b>Fenkell Rd (Meyers to Wyoming)</b> <b>0.49 mi.</b>	Detroit	Asphalt Resurfacing	April	October
4	<b>Inkster Rd (Six Mile to Seven Mile)</b> 0.95 mi.	Livonia/ Redford Twp.	Asphalt Resurfacing	July	November
5	<b>Pelham (Goddard to Wick)</b> 0.83 mi.	Taylor/Allen Park	Asphalt Resurfacing	April	June
6	<b>Greenfield Rd (Michigan Ave to Ford Rd)</b> 0.81 mi.	Dearborn	Asphalt Resurfacing	June	November
7	<b>Haggerty Rd (Tyler to Ecorse)</b> 0.92 mi.	Van Buren Twp.	Asphalt Resurfacing	July	November
8	<b>Outer Dr W. (Allen to Toledo)</b> 0.78 mi.	Melvindale	Asphalt Resurfacing	April	July
9	<b>Wyoming Rd (Ford Rd to CSX Railroad)</b> 0.47 mi.	Dearborn/ Detroit	Asphalt Resurfacing	July	November
10	<b>Wayne Rd (Michigan Ave to Gleenwood)</b> 0.44 mi.	Wayne	Asphalt Resurfacing	July	November

11	<b>Warren Rd (Beck to Canton Center)</b> 0.95 mi.	Canton Twp.	Asphalt Resurfacing	July	November
12	<b>Savage Rd (Harris to Gentz)</b> 1.41 mi.	Huron & Sumpter Twp.	Asphalt Resurfacing	July	November
13	<b>Eureka Rd(Allen to 5<sup>th</sup>)</b>	Melvindale	Interconnection of Traffic Signals	April	July
14	<b>Haggerty Rd (1800' S. of Six Mi. to 690' S. of Six Mi.)</b>	Livonia	Conc Patching	July	November
15	<b>W. Outer Dr (Livernois to W. Seven Mile)</b> 2.0 mi.	Detroit	Asphalt Resurfacing	July	November
16	<b>Toledo Bridge (Bridge over Allen Rd &amp; Pennsylvania Rd)</b>	Brownstown Twp. & Southgate	Bridge Deck Replacement, Paving and Asphalt Resurfacing	May	November
17	<b>Rotunda Dr (E.Rouge River to Commerce)</b> 0.99 mi.	Dearborn	Milling and Asphalt Resurfacing	April	July
18	<b>Van Horn Rd (Arsenal to Telegraph)</b> 0.73 mi.	Brownstown Twp.	Culvert Replacement	May	November
19	<b>Cherry Hill (W. of Ridge to Pathway)</b>	Canton Twp.	Pedestrian Bridge and Pathway	July	November
20	<b>Joy Rd (Green Stormwater Infrastructure)</b>	Detroit	Green Infrastructure project with landscaping and drainage	TBD	TBD



21	<b>Sibley Rd (Telegraph to Racho)</b>	Brownstown Twp.	Concrete Reconstruction & Culvert Replacement	May	October
22	<b>Sheldon/Goldsmith Intersection</b>	Plymouth	Traffic Signal Improvement	July	October
23	<b>Allen &amp; Outer Dr W. Intersection</b>	Melvindale	Traffic Signal Improvement	April	June
24	<b>Van Horn Rd (Inkster to Arsenal) 0.71 mi.</b>	Brownstown Twp.	Depth Reclamation & Culvert Replacement	May	November
25	<b>Grosse Ile Parkway Bridge</b>	Trenton	Repair and bridge footings	<i>Summer 2018</i>	<i>Fall 2018</i>
26	<b>Baseline Rd (Newburgh to Farmington)</b>	Livonia	Concrete Patching	April	June
27	<b>Ridge Rd (N. of Ford to Warren) 1.00 mi.</b>	Canton Twp.	Asphalt Paving and Culvert Replacement	July	November
28	<b>Farmington Rd (CSX-Plymouth)</b>	Livonia	Concrete Patching	August	November
29	<b>Five Mile/Beck Intersection</b>	Canton Twp.	Water Main Improvements & Pavement Widening	October	<i>Summer 2019</i>
30	<b>Chandler (Dickerson-Atter) 0.70 mi.</b>	Detroit	Asphalt Resurfacing	July	November

31	<b>Lilley Road</b>	Canton Twp.	Bridge Rehab	August	November
32	<b>Waltz Road</b>	Huron Twp.	Bridge Rehab	August	November



<b>WAYNE COUNTY PRIMARY ROADS SWEEPING MILEAGE</b>				<b>1st Sweep</b>	<b>2nd Sweep</b>	<b>3rd Sweep</b>
<b>District</b>	<b>Road</b>	<b>Boundary</b>	<b>Miles</b>			
1	Chandler Park Dr.	Moross to Dickerson	14.00	<b>May</b>	<b>July</b>	<b>October</b>
1	Conant	Carpenter to Hamtramck Dr.	3.40			
1	Davison service Dr.	Hamilton to Brush	3.20			
1	East McNichols	Dequindre to Church St.	3.00			
1	East Outer Drive	Mack Ave. to Chandler Park Dr.	9.00			
1	East Outer Drive	Chandler Park Dr. to Conner	9.00			
1	East Outer Drive	McNichols to Dequindre	17.80			
1	Fenkell	Wyoming to Telegraph	10.40			
1	Greenfield	Warren Ave. to Eight Mile	13.70			
1	Hamtramck Dr.	E. Grand Blvd. to Joseph campau	1.00			
1	Jefferson Ave.	Fisher to Alter Road	4.20			
1	Joseph Campau	Carpenter to Hamtramck Dr.	4.00			
1	Joy Rd.	Greenfield to West Parkway	6.00			
1	Kelly Road	Eight Mile to Morang	8.00			
1	Lahser Rd.	Outer drive to Eight Mile	6.20			
1	Lakeshore Drive	Vernier to Warner	14.00			
1	Lamphere	W. Outer Dr. to W. Outer Dr.	2.60			
1	M-5 (Grand River)	Berg to Seven Mile	5.00			
1	Mack Ave.	Aline to Alter road	19.00			
1	Moross	Redmond to ridge	12.00			
1	Mound Rd.	Eight Mile to Caniff	12.00			
1	Schoolcraft	Grand River to Patton	6.00			
1	Seven Mile East	Gratiot to Redmond	2.60			
1	Tireman	Greenfield to Manor	2.80			
1	Warren ave.	Greenfield to Heyden	4.40			
1	West McNichols	Wyoming to Five Points	13.00			
1	West Outer Dr.	Livernois to I-96	33.00			
1	West Seven Mile	Woodward Ave. to Five Points	18.00			
			<b>District Total Miles</b>	<b>257.30</b>		

<b>WAYNE COUNTY PRIMARY ROADS SWEEPING MILEAGE</b>				<b>1st Sweep</b>	<b>2nd Sweep</b>	<b>3rd Sweep</b>
<b>District</b>	<b>Road</b>	<b>Boundary</b>	<b>Miles</b>			
2	5 Mile	Haggerty to Telegraph	16.40	<b>May</b>	<b>August</b>	<b>October</b>
2	5 Mile	Napier to Haggerty	4.10			
2	6 Mile	Haggerty to Five Points	16.00			
2	6 Mile	Napier to Haggerty	3.26			
2	7 Mile	Haggerty to Five Points	15.60			
2	7 Mile	Napier to Haggerty	3.00			
2	8 Mile	Taft to Farmington	10.50			
2	Ann Arbor Rd.	West of Sheldon to Plymouth Rd.	8.60			
2	Ann Arbor Trail	General Dr. to Eckles	0.60			
2	Ann Arbor Trail	Ann Arbor Rd. to Sheldon	0.20			
2	Beck	Joy Rd. to 8 Mile	7.40			
2	Beech Daly	Ford Rd. to 8 Mile	18.06			
2	Bradner	Schoolcraft to 6 Mile	2.14			
2	Eckles	Old Plymouth to Schoolcraft	0.20			
2	Farmington	Joy Rd. to 8 Mile	12.00			
2	M-5 (Grand River)	8 mile to Five Points Including cross overs	9.30			
2	Griswald	Main Street to Old Baseline includ curbed median andcross over	0.80			
2	Haggerty	Joy to 8 Mile	8.00			
2	Hines Dr.	0.1 mile South of Ford to Inkster	0.74			
2	Hines Dr.	Joy to Rogers	0.89			
2	Inkster	Joy Rd. to 8 Mile	12.00			
2	Joy Rd.	E.N Hines Dr. to Telegraph	7.98			
2	Joy Rd.	Ridge to Wayne Rd.	3.90			
		Miles (this page)	163.10			

<b>WAYNE COUNTY PRIMARY ROADS SWEEPING MILEAGE</b>				<b>1st Sweep</b>	<b>2nd Sweep</b>	<b>3rd Sweep</b>
<b>District</b>	<b>Road</b>	<b>Boundary</b>	<b>Miles</b>	<b>May</b>	<b>August</b>	<b>October</b>
2	Main Rd.	Joy Rd. to Ann Arbor Rd.	0.20			
2	Merriman	Joy Rd. to 8 Mile	13.00			
2	Middlebelt	Joy Rd. to 8 Mile	13.00			
2	Mill	Old Plymouth to Northville Rd.	1.10			
2	Napier	5 Mile to 6 Mile	0.16			
2	North Territorial	Napier to Sheldon	1.14			
2	Northville	Mill to Griswald	3.20			
2	Old 8 Mile	Griswald to 8 Mile	0.24			
2	Old Plymouth	Lilly to Ann Arbor Rd.	2.10			
2	Plymouth Rd.	Ann Arbor Rd. to Telegraph Inc.(4) Collectors at Telegraph	15.00			
2	Powell	Ridge to Beck Rd.	0.80			
2	Ridge	Ann arbor Rd. to 5 Mile	1.40			
2	Schoolcraft Rd.	Inkster to Telegraph	10.58			
2	Schoolcraft Rd.	5 Mile to 0.3 Mile E. of Eckles	1.40			
2	Sheldon	Joy Rd. to Hines Dr.	5.88			
2	W. Chicago	Inkster to Telegraph	0.82			
2	warren Rd.	Inkster to Telegraph	3.80			
2	Wilcox	Mill to Schoolcraft	1.50			
		Miles (this page)	75.32			
		District Total Miles	238.42			

## WAYNE COUNTY PRIMARY ROADS SWEEPING MILEAGE

WAYNE COUNTY PRIMARY ROADS SWEEPING MILEAGE				1st Sweep	2nd Sweep	3rd Sweep
District	Road	Boundary	Miles	June	August	November
3	Beck Rd.	Michigan Ave. to Joy Rd.	1.13			
3	Beck Rd.	N. I-94 Service Dr. to Ecorse	0.20			
3	Belleville Rd.	Denton Rd. to Michigan Ave.	4.10			
3	Canton Center Rd.	Michigan Ave. to Joy Rd.	4.90			
3	Cherry Hill	South Ridge to Inkster Rd.	14.00			
3	Cherry Hill	West County line to Gully inc. by	38.92			
3	Denton Rd.	Ecorse Rd. to Mott Rd.	0.28			
3	Denton Rd.	Belleville Rd. to S. I-94 Service Dr.	1.14			
3	Ecorse Rd.	West county Line to Telegraph Rd.	10.58			
3	Farmington	Ann Arbor Trail to Joy Rd	0.69			
3	Ford Rd.	West Of Ridge to Inkster	20.00			
3	Geddes Rd.	West county Line to Michigan	0.40			
3	Goddard Rd.	Wayne Rd. to Vining Rd.	1.16			
3	Goddard Rd. Ext.	Vining Rd. to Middlebelt Rd.	2.10			
3	Haggerty Rd.	Ecorse Rd. to Joy Rd.	4.00			
3	Haggerty Rd.	Huron River Dr. to Ecorse Rd.	2.02			
3	Hannan Rd.	Huron River Dr. to Palmer				
3	Hines Dr.	Inkster to Joy Rd	0.50			
3	Howe Rd.	Van Borne Rd. to Michigan Ave.	2.04			
3	Inkster Rd.	Ecorse Rd. to Joy Rd.	10.90			
3	Inkster Rd.	Goddard to Ecorse Rd. - est	2.00			
3	Lilly Rd.	Ford Rd. to Joy Rd.	2.00			
3	Merriman Rd.	Ecorse Rd. to Joy Rd.	9.80			
Miles (this page)			132.86			

WAYNE COUNTY PRIMARY ROADS SWEEPING MILEAGE				1st Sweep	2nd Sweep	3rd Sweep
District	Road	Boundary	Miles			
3	Merriman Rd.	Goddard Rd. to Ecorse Rd.	2.92	June	August	November
3	Michigan Ave.	pass(no sweeping in Wayne (Fourth and CSX R/R Bridge)				
3	Middlebelt Rd.	Ecorse Rd. to Joy Rd.	13.00			
3	Middlebelt Rd.	Goddard Rd. E. to Ecorse Rd.	4.00			
3	Morton Taylor Rd.	Ford Rd. to Joy Rd.	0.96			
3	N. I-94 Service Dr.	Rawsonville to Hannan Rd.	1.83			
3	Palmer Rd.	Canton Center Rd. to Hannan Rd.	0.88			
3	Quirk Rd.	Belleville Rd. to S. I-94 Service Dr.	0.25			
3	Rawsonville Rd.	Huron River Dr. to N. I-94 Service Dr.	2.98			
3	Ridge Rd.	West County Line to Ford Rd.	0.80			
3	S. I-94 Service Dr.	Rawsonville to Hannan Rd.	1.96			
3	Sheldon Center Rd.	Canton Center Rd. to Sheldon Rd.	0.29			
3	Sheldon Connector	Sheldon Center to Sheldon Rd.	0.06			
3	Sheldon Rd.	Ford Rd. to Joy Rd.	3.50			
3	Tyler Rd.	Beck Rd. to 0.25 Mile E of I-275	1.40			
3	Van Born Rd.	Belleville Rd. to Telegraph Rd.	10.40			
3	Venoy Rd.	Van Born Rd. to Warren Rd.	4.85			
3	Warrne Rd.	Beck to Inkster Rd.	10.00			
3	Wayne Rd.	Ecorse Rd. to Joy Rd.	10.33			
3	Wayne Rd.	Joy Rd. to Plymouth	4.02			
3	Wayne Rd.	Goddard Rd. to Ecorse Rd.- est	1.50			
3	Wick Rd.	Middlebelt Rd. to Inkster Rd.	0.98			
		Miles (this page)	76.91			
		District Total Miles	209.77			

WAYNE COUNTY PRIMARY ROADS SWEEPING MILEAGE				1st Sweep	2nd Sweep	3rd Sweep
District	Road	Boundary	Miles			
4	Allen	Pennsylvania to Gibraltar	9.40	June	September	November
4	Bemis Rd.	Rawsonville Rd. to Haggerty Rd.	0.50			
4	Eureka Rd.	Huron River Dr. to Telegraph Rd.	20.00			
4	Garden Blvd.	Huron river to Gibraltar	0.60			
4	Gibraltar	Jefferson to Telegraph	7.00			
4	Haggerty Rd.	Savage Rd. to Huron River Dr.	0.46			
4	Hannan Rd.	Wabash Rd. to Huron River Dr.	1.46			
4	Harris Rd.	Martinsville Rd. to Savage Rd.	0.12			
4	Huron River Dr.	Rawsonville to Tele. (No sweepng in Romulus/Hannan and Penn).	5.70			
4	Huron River Dr.	Jefferson to Telegraph	2.20			
4	Inkster Rd.	Huron River. To Goddard	3.93			
4	Jefferson Ave.	Pennsylvania to Huron River Dr.	11.50			
4	Judd Rd.	Sumpter Rd. to Waltz Rd.	0.42			
4	King	Jefferson to Allen	2.90			
4	Middlebelt Rd.	Huron river Dr. to Goddard E.	7.50			
4	North Gibraltar	Jefferson to Mid Gibraltar	0.50			
4	Northline Rd.	Inkster Rd. to Telegraph Rd.	3.93			
4	Oakville-Waltz Rd.	West Clark to Grafton	0.14			
4	Old Fort	fort to Huron River Dr.	0.50			
4	Pennsylvania Rd.	Huron River Dr. to Telegraph Rd.	1.30			
		Miles (this page)	289.83			



<b>WAYNE COUNTY PRIMARY ROADS SWEEPING MILEAGE</b>				<b>1st Sweep</b>	<b>2nd Sweep</b>	<b>3rd Sweep</b>
<b>District</b>	<b>Road</b>	<b>Boundary</b>	<b>Miles</b>			
4	Savage Rd.	Sumpter Rd. to Huron river Dr.	0.91	<b>June</b>	<b>September</b>	<b>November</b>
4	Sibley	Jefferson to Huron River Dr.	2.00			
4	Sibley Rd.	Huron River Dr. to Telegraph Rd.	1.95			
4	South Huron Dr.	Waltz Rd. to Dead End E. of I-275	1.30			
4	Sumpter Rd.	Oakville-Waltz Rd. to Huron River Dr.	2.30			
4	Toledo	Pennslvania to I-75	2.50			
4	Van Horn	Allen to Jefferson	1.00			
4	Van Horn Rd.	Huron River Dr. to Telegraph Rd.	0.50			
4	Vining Rd.	King Rd. to Pennsylvania	0.14			
4	Vreeland	Us- 24 to Fort	6.80			
4	Waltz Rd.	Oakville-Waltz Rd. to Huron River Dr.	0.98			
4	Wayne Rd.	Pennsylvania Rd. to Goddard Rd.	2.40			
4	West Rd.	Telegraph to Jefferson	8.80			
4	West Rd.	Huron River Dr. to Telegraph Rd.	0.56			
4	Will Carlton Rd.	Grafton Rd. to Telegraph Rd.	0.93			
4	Willis Rd.	Rawsonville Rd. Sumpter Rd.	0.44			
4	Willow Rd.	Rawsonville to Huron River Dr.	1.66			
4	Woodruff	At I- 275	0.10			
		Miles (this page)	35.27			
		District Total Miles	325.10			

WAYNE COUNTY PRIMARY ROADS SWEEPING MILEAGE				1st Sweep	2nd Sweep	3rd Sweep
District	Road	Boundary	Miles			
5	Allen	Greenfield to pennsylvania	17.00	July	September	November
5	Butter	Schaeffer to Greenfield	0.80			
5	Dix Toledo / Raupp	Schaefer to Pennsylvania	15.80			
5	Eureka	Inkster to Jefferson	14.10			
5	Evergreen	Ford to Michigan	6.00			
5	Ferney	Wyoming to Dix.	1.00			
5	Goddard/Moran	Allen to Dix	2.50			
5	Greenfield	Tireman to Schaefer	14.00			
5	Hubbard	Evergreen to Mercury	6.00			
5	Jefferson	Brenan to Pennsylvania	13.80			
5	Mercury	Hubbard to Ford	4.20			
5	Miller	Fort to Warren	11.00			
5	Northline	Jefferson to Inkster	13.20			
5	Oakman	Miller to Ford	2.00			
5	Oakwood	Michigan to Schaefer	9.80			
5	Outer Drive	Jefferson to Ford	38.90			
5	Pelham	Goddard to Rotunda	9.40			
5	Pennsylvania	Telegraph to Jefferson	3.60			
5	Quarry	Fort to Pennsylvania	0.50			
5	Roosevelt	Southfield to Allen	0.60			
5	Rotunda	Miller to Outer Drive	10.80			
5	Schaefer	Oakwood to Jefferson	5.00			
5	South Dix	Oakwood to Woodmere	7.80			
5	Trenton	Eureka to Fort	0.80			
5	Van Born	Pelham to Kolb	0.50			
5	Warren Rd.	Green to Macdonald	0.50			
5	Wyoming	Dix to Tireman	7.20			
		District Total Miles	541.90			
	<b>updated 2018 April</b>	<b>Total Miles</b>	<b>1572.49</b>			



**Wayne County Department of Public Services 2018 Mowing Schedule**

<b>Project Type</b>	<b>Community</b>	<b>Boundaries</b>	<b>Cycle Schedules:</b>
Grade Separation	Allen Park	W. Outer Drive at I-94 Freeway	May, June, July, August, September, October
Grade Separation	Allen Park	W. Outer Drive, S. of I-94 Freeway	May, June, July, August, September, October
Grade Separation	Brownstown Twp.	Dix S. of Pennsylvania	May, June, July, August, September, October
County Parcel	Brownstown Twp.	Woodruff @ Old Fort	Early May, Early June, Early July, Early Aug., Early Sept., Early Oct.
County Blvd.	Brownstown Twp.	Dix Toledo at I-75 Freeway	Early May, Mid May, Early June, Early July, late July, Mid August, Early September, Late September, Mid October, Early November
County Parcel	Brownstown Twp.	Huron River Drive at Jefferson Ave.	Early May, Early June, Early July, Early August, Early September, Early October
County Parcel	Brownstown Twp.	Pennsylvania at Allen	Early May, Early June, Early July, Early August, Early September, Early October
County Parcel	Brownstown Twp.	Van Horn at Telegraph Road	Early May, Early June, Early July, Early August, Early September, Early October
County DPS Yard	Brownstown Twp.	Sibley Yard	Early May, Late May, Early June, Mid June, Early July, Late July, Mid August, Early September, Late September, Mid October
County DPS Yard	Brownstown Twp.	New Boston Yard-19415 Sterling	Early May, Late May, Early June, Mid June, Early July, Late July, Mid August, Early September, Late September, Mid October
Swath Mowing	Brownstown Twp.	New Boston District	Mid May, Mid August, Late September
Swath Mowing	Brownstown Twp.	Sibley District	Mid May, Mid August, Late September
Grade Separation	Brownstown Twp.	Toledo @ Allen	May, June, July, August, September, October
County Parcel	Canton Twp.	Morton Taylor, N. of Palmar	Early May, Early June, Early July, Early August, Early September, Early October
County Parcel	Canton Twp.	Morton Taylor, S. of Ford Raod	Early May, Early June, Early July, Early August, Early September, Early October
County Parcel	Canton Twp.	Ford Road, E. of Beck	Early May, Early June, Early July, Early August, Early September, Early October
County Parcel	Canton Twp.	Haggerty, N. of Cherry Hill	Early May, Early June, Early July, Early August, Early September, Early October
County Parcel	Canton Twp.	Sheldon Center	Early May, Early June, Early July, Early August, Early September, Early October
Grade Separation	Canton Twp.	Belleville, S. of Michigan Ave.	May, June, July, August, September, October
County Blvd.	Dearborn	W. Outer Drive -Warren to Livernois	Early May, Late May, Mid June, Early July, Late July, Mid August, Early September, Late September, Mid October, Early November

County Blvd.	Dearborn	Evergreen- Hubbard to Ford Road	Early May, Late May, Mid June, Early July, Late July, Mid August, Early September, Late September, Mid October, Early November
County Blvd.	Dearborn	Greenfield - Michigan Ave. to Ford and South of I-96	Early May, Late May, Mid June, Early July, Late July, Mid August, Early September, Late September, Mid October, Early November
County Parcel	Dearborn	W. Outer Drive at S. York	Early May, Early June, Early July, Early August, Early September, Early October
Grade Separation	Dearborn	Greenfield, S. of Michigan	May, June, July, August, September, October
County Blvd.	Dearborn	Dix to Wyoming to Lonyo	Early May, Late May, Mid June, Early July, Late July, Mid August, Early September, Late September, Mid October, Early November
County Blvd.	Dearborn	Greenfield to Michigan Ave. to Warren	Early May, Late May, Mid June, Early July, Late July, Mid August, Early September, Late September
Grade Separation	Dearborn	Warren Ave, E. of Greenfield	May, June, July, August, September, October
Grade Separation	Dearborn	Oakman, S. of Ford Road	May, June, July, August, September, October
Grade Separation	Dearborn	Rotunda, E. of Greenfield	May, June, July, August, September, October
Grade Separation	Dearborn	Rotunda at Greenfield	May, June, July, August, September, October
Grade Separation	Dearborn	Greenfield, S of I-94 Freeway	May, June, July, August, September, October
Grade Separation	Dearborn	Dix at Miller Road	May, June, July, August, September, October
County DPS Yard	Dearborn	Ford & Wyoming	Early May, Late May, Early June, Mid June, Early July, Late July, Mid August, Early September, Late September, Mid October
County DPS Yard	Dearborn	1698 LaFayette	Early May, Late May, Early June, Mid June, Early July, Late July, Mid August, Early September, Late September, Mid October
Grade Separation	Dearborn	Schaefer, W. of Fort Street	Mid May, Mid Aug, Early October
County Parcel	Dearborn Heights	Beech Daly, N. of Ann Arbor Trail	Early May, Early June, Early July, Early August, Early September, Early October
County DPS Yard	Dearborn Heights	Warren & Telegraph	Early May, Late May, Early June, Mid June, Early July, Late July, Mid August, Early September, Late September, Mid October
Grade Separation	Dearborn Heights	Beech Daly at Ann Arbor Trail	May, June, July, August, September, October
County Blvd.	Detroit	E. Outer Drive to Dequindre to Mack Ave	Early May, Late May, Mid June, Early July, Late July, Mid August, Early September, Late September
County Blvd.	Detroit	Chandler Park Drive to Canyon to Dickerson	Early May, Late May, Mid June, Early July, Late July, Mid August, Early September, Late September
County Blvd.	Detroit	Kelly Ave. to 8 Mile Road to Moross	Early May, Late May, Mid June, Early July, Late July, Mid August, Early September, Late September
County Blvd.	Detroit	Moross to Kelly Ave. to Mack Ave.	Early May, Late May, Mid June, Early July, Late July, Mid August, Early September, Late September
County Blvd.	Detroit	Mound Road to 8 Mile to Caniff	Early May, Late May, Mid June, Early July, Late July, Mid August, Early September, Late September

County Blvd.	Detroit	Davison- Hamilton to Oakland	Early May, Late May, Mid June, Early July, Late July, Mid August, Early September, Late September
County Blvd.	Detroit	E. McNichols - Beverland to Evergreen	Early May, Late May, Mid June, Early July, Late July, Mid August, Early September, Late September
County Blvd.	Detroit	7 Mile - Pontchartrain to Woodward	Early May, Late May, Mid June, Early July, Late July, Mid August, Early September, Late September
County Blvd.	Detroit	W. McNichols to Beaverland to Evegreen	Early May, Late May, Mid June, Early July, Late July, Mid August, Early September, Late September
County Blvd.	Detroit	Greenfield - Glendale to Fullerton	Early May, Late May, Mid June, Early July, Late July, Mid August, Early September, Late September
County Blvd.	Detroit	Joy Road to Mettetal to Railroad crossing (CSX)	Early May, Late May, Mid June, Early July, Late July, Mid August, Early September, Late September
County Yard	Detroit	Wyoming Yard 14380 Wyoming	Early May, Late May, Early June, Mid June, Early July, Late July, Mid August, Early September, Late September, Mid October
County Yard	Detroit	Freeway Yard-5811 Brush Street	Early May, Late May, Early June, Mid June, Early July, Late July, Mid August, Early September, Late September, Mid October
County Yard	Detroit	Hoover Yard-20041 Hoover	Early May, Late May, Early June, Mid June, Early July, Late July, Mid August, Early September, Late September, Mid October
County Yard	Detroit	Fullerton Yard-17014 Fullerton	Early May, Late May, Early June, Mid June, Early July, Late July, Mid August, Early September, Late September, Mid October
County Yard	Detroit	Hern Yard-11002 Hern	Early May, Late May, Early June, Mid June, Early July, Late July, Mid August, Early September, Late September, Mid October
County Yard	Detroit	Greely Yard - 10200 Greely	Early May, Late May, Early June, Mid June, Early July, Late July, Mid August, Early September, Late September, Mid October
Grade Separation	Detroit	McNichols at I-75 Freeway	May, June, July, August, September, October
Grade Separation	Detroit	Joy at Outer Drive	May, June, July, August, September, October
Grade Separation	Detroit	Schaefer, W. of Jefferson	May, June, July, August, September, October
County Blvd.	Ecorse	W. Outer Dr - Jefferson to Warren	Early May, Late May, Mid June, Early July, Late July, Mid August, Early September, Late September
Grade Separation	Ecorse	W. Outer Dr. W of Jefferson	May, June, July, August, September, October
Grade Separation	Ecorse	Southfield W of Jefferson	May, June, July, August, September, October
County Blvd.	Flat Rock	Gibraltar - Hall to Olmstead	Early May, Late May, Mid June, Early July, Late July, Mid August, Early September, Late September
County Parcel	Flat Rock	Gibraltar - Hall to Olmstead	Mid May, Early June, Early July, Early August, Early September, Early October
County Parcel	Garden City	Inkster Service Rd - Wilson to S. of Sheridan	Early May, Early June, Early July, Early August, Early September, Early October
Swath Mowing	Grosse Ile	Various - Grosse Ile	Mid May, Mid August, Late September

Grade Separation	Hamtramck	Conant E. of Holbrook	May, June, July, August, September, October
Grade Separation	Hamtramck	Jos. Campau @ Ring (Hamtramck Dr)	May, June, July, August, September, October
County Blvd.	Highland Park	Davison Oakland to Hamilton	Early May, Late May, Mid June, Early July, Late July, Mid August, Early September, Late September
County Parcel	Huron Twp	Huron River Dr @ Middle Belt	Mid May, Early June, Early July, Early August, Early September, Early October
County Parcel	Huron Twp	Dugan Ct. @ Huron River Dr	Mid May, Early June, Early July, Early August, Early September, Early October
County Parcel	Huron Twp	Blazer Ct. # Huron River Dr	Mid May, Early June, Early July, Early August, Early September, Early October
County Parcel	Huron Twp	Huron River Dr @ Edison Lake	Mid May, Early June, Early July, Early August, Early September, Early October
Grade Separation	Inkster	Middle Belt S. of Michigan Ave	May, June, July, August, September, October
Grade Separation	Inkster	Inkster S. of Michigan	May, June, July, August, September, October
Grade Separation	Lincoln Park	Dix @ Outer Dr	May, June, July, August, September, October
County Parcel	Livonia	W. Chicago @ Inkster	Early May, Early June, Early July, Early August, Early September, Early October
County Parcel	Livonia	Newburgh @ Plymouth	Early May, Early June, Early July, Early August, Early September, Early October
County Parcel	Livonia	Eckles S. of Joy	Early May, Early June, Early July, Early August, Early September, Early October
County Yard	Livonia	27600 Grantland	Early May, Late May, Early June, Mid June, Early July, Late July, Mid August, Early September, Late September, Mid October
Grade Separation	Livonia	Middle Belt N. of Plymouth	May, June, July, August, September, October
Grade Separation	Livonia	Merriman N. of Plymouth	May, June, July, August, September, October
Grade Separation	Livonia	Farmington N. of Plymouth	May, June, July, August, September, October
County Parcel	Melvindale	Outer Dr @ Allen S/E Corner	Mid May, Early June, Early July, Early August, Early September, Early October
Grade Separation	Melvindale	W. Outer Dr @ Allen RD	May, June, July, August, September, October
County Blvd.	Northville Twp	Griswold - 7 Mile to 8 Mile	Early May, Late May, Mid June, Early July, Late July, Mid August, Early September, Late September, Mid October, Early November
County Parcel	Northville Twp	31204 7 Mile	Early May, Early June, Early July, Early August, Early September, Early October
Grade Separation	Northville Twp	Northville, N. of 5 Mile	May, June, July, August, September, October
County Yard	Plymouth	14973 Northville Rd	Early May, Late May, Early June, Mid June, Early July, Late July, Mid August, Early September, Late September, Mid October



Swath Mowing	Plymouth	Phoenix Yard District	Mid May, Mid August, Late September
County Blvd.	Plymouth Twp	Schoolcraft - Bradner to Hix	Early May, Late May, Mid June, Early July, Late July, Mid August, Early September, Late September, Mid October, Early November
County Blvd.	Plymouth Twp	Sheldon @ M-14	Early May, Late May, Mid June, Early July, Late July, Mid August, Early September, Late September, Mid October, Early November
Grade Separation	Plymouth Twp	Sheldon, S. of Plymouth Oaks	May, June, July, August, September, October
County Parcel	Redford Twp	Schoolcraft - Inkster to Telegraph	Early May, Early June, Early July, Early August, Early September, Early October
Grade Separation	Redford Twp	Beech Daly N. of Plymouth	May, June, July, August, September, October
County Parcel	Rockwood	Steicher @ Huron River Dr	Mid May, Early June, Early July, Early August, Early September, Early October
County Blvd.	Romulus	Eureka - Merriman to Wayne	Mid May, Late May, Mid June, Early July, Late July, Mid August, Early September, Late September
County Yard	Romulus	29900 Goddard	Late April, Early May, Late May, Early June, Mid June, Early July, Late July, Mid August, Early September, Late September, Mid October
Grade Separation	Romulus	Inkster under I-94	May, June, July, August, September, October
Grade Separation	Romulus	Middle Belt S. of I-94	May, June, July, August, September, October
Grade Separation	Romulus	Merriman S. of I-94	May, June, July, August, September, October
County Yard	Romulus	29500 Goddard	Early May, Late May, Early June, Mid June, Early July, Late July, Mid August, Early September, Late September, Mid October
County Parcel	Southgate	Northline @ Dix-Toledo	Mid May, Early June, Early July, Early August, Early September, Early October
County Yard	Southgate	15465 Goddard Rd	Mid May, Late May, Early June, Mid June, Early July, Late July, Mid August, Early September, Late September, Mid October
Grade Separation	Southgate	Goddard @ I-75	May, June, July, August, September, October
County Blvd.	Taylor	Eureka E and W of I-75	Mid May, Late May, Mid June, Early July, Late July, Mid August, Early September, Late September
Grade Separation	Taylor	Ecorse under I-94	May, June, July, August, September, October
Grade Separation	Taylor	Pelham S. of I-94	May, June, July, August, September, October
Grade Separation	Taylor	Eureka, W. of Allen	May, June, July, August, September, October
Grade Separation	Taylor	Eureka @ I-75	May, June, July, August, September, October
County Blvd.	Trenton	Jefferson - Pennsylvania to King	Early May, Mid May, Mid June, Early July, Late July, Mid August, Early September, Late September
County Blvd.	Trenton	Van Horn - Jefferson to Fort St.	Early May, Late May, Mid June, Early July, Late July, Mid August, Early September, Late September
County Blvd.	Van Buren Twp	Ecorse - Belleville to Rawsonville	Mid May, Late May, Mid June, Early July, Late July, Mid August, Early September, Late September

County Blvd.	Van Buren Twp	Ecorse E. of I-275	Mid May, Late May, Mid June, Early July, Late July, Mid August, Early September, Late September
County Parcel	Van Buren Twp	Haggerty @ Riggs	Early May, Early June, Early July, Early August, Early September, Early October
County Parcel	Van Buren Twp	Yost Area District	Mid May, Mid August, Late September
County Yard	Wayne	3825 Howe Rd	Early May, Late May, Early June, Mid June, Early July, Late July, Mid August, Early September, Late September, Mid October
County Yard	Wayne	33809 Michigan Ave	Early May, Late May, Early June, Mid June, Early July, Late July, Mid August, Early September, Late September, Mid October
Grade Separation	Wayne	Wayne S. of Michigan Ave.	Mid May, Mid August, Early October
County Parcel	Westland	Cherry Hill W. of Wayne	Early May, Early June, Early July, Early August, Early September, Early October
County Parcel	Westland	Warren @ Merriman	Early May, Early June, Early July, Early August, Early September, Early October
County Parcel	Westland	Venoy S. of Cherry Hill	Early May, Early June, Early July, Early August, Early September, Early October
County Yard	Westland	7651 Merriman	Early May, Late May, Early June, Mid June, Early July, Late July, Mid August, Early September, Late September, Mid October
Swath Mowing	Westland	Merriman Yard district	Mid May, Mid August, Late September
Swath Mowing	Westland	Wick Yard Area	Mid May, Mid August, Late September
Grade Separation	Woodhaven	West Rd West of Allen	May, June, July, August, September, October





## 2018 Tree Removal Schedule

Community	Total Trees Marked	Schedule
Plymouth Twp	33	August - September
Canton Twp	13	August - September
Northville Twp	2	August - September
Livonia	1	August - September
Garden City	2	August - September
Dearborn Hts	3	August - September
Dearborn	5	August - September
Allen Park	3	August - September
Sumpter Twp	3	September
Huron Twp	7	October
Brownstown Twp	5	November
Grosse Ile Twp	11	December
Taylor	0	January
New Boston	1	February
Van Buren Twp	5	March
Grosse Pt	2	Early October
Detroit	14	Early October
<b>Total</b>	<b>295</b>	



# Wayne County Parks CIP Announcements and Dedications for 2018

## Dedication July

### Elizabeth Park Greenway and Shoreline Restoration Project

Located in Trenton, Michigan and part of the Iron Belle Trail, the Elizabeth Park Greenway in beautiful **Elizabeth Park**, is  $\frac{3}{4}$  mile non-motorized trail along the canal that will eventually provide a link from Elizabeth Park to the Refuge Gateway. Funded partially by the MDNR, this project includes a new paved pathway, new paved parking lot, new fishing platforms, new ADA compliant accessible kayak launch, landscaping, new site furnishings, new LED lighting, invasive species removal and shoreline restoration.

## “Groundbreaking” -August

### Nankin Mills Lobby and Nature Center

The lobby and nature portion of the **Nankin Mills Interpretive Center** situated within Hines Park, is planned to undergo significant renovations and updates. Originally constructed in 1994, the Nankin Mills Interpretive Center is home to many live animal exhibits and interpretive programs that highlight the natural and cultural history of the area. Located adjacent to the original mill built in 1863, it also serves as the administrative offices for Wayne County Parks.

## Announcement-June

### Hines Park Amenities

Various site amenities shall be installed throughout Hines Park to enhance the experience of our residents and guests. Amenities shall include new large grills at some of the shelters and replacing various existing smaller grills. For our fitness enthusiasts, a handful of bike repair stations and new drinking fountains to quench your thirst shall be installed along Hines Drive, as well as the installation of a new grouped fitness station at **Hawthorne Ridge**. In addition, a new swing set with a baby swing that provides an opportunity for parent and baby to enjoy the outdoors together will be added to the play structure at **Gunsolly Mills**.



## **Dedication-August Music Elements**

Music elements will be implemented within the existing playground areas around the park system.

## **Dedication-September/October Merriman Hollow Playground**

Inspired by nature, a new themed play structure for both preschool and school age children will be implemented at **Merriman Hollow** within Hines Park. Elements will hopefully encourage kids to take a break from the digital world to enjoy some outside imaginary play while providing opportunities to improve strength and endurance and interaction with family and friends.

## **Groundbreaking August or Dedication Spring 2019 Ellsworth Boardwalk**

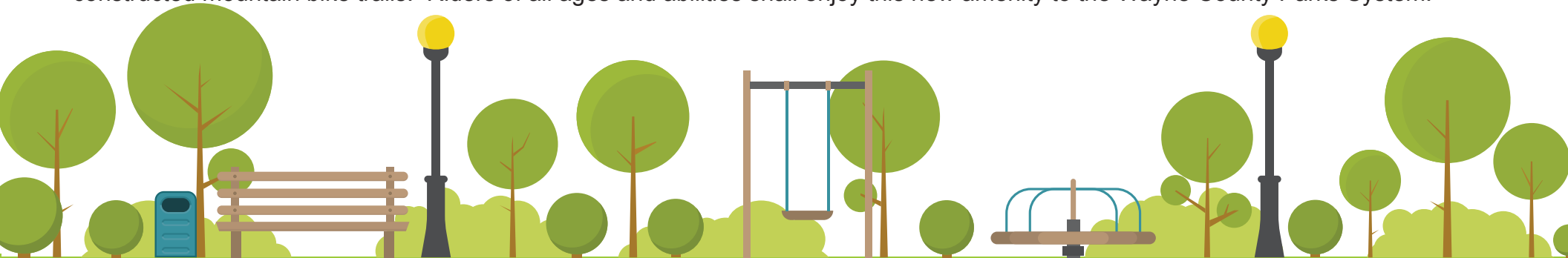
Serving as a trailhead for the east portion of the **Holliday Nature Preserve**, the Ellsworth Boardwalk is scheduled to be constructed this year. This project, which is partially funded through a MDNR grant will offer our residents, visitors, school and family groups of all ages and abilities to explore and enjoy the Preserve by utilizing a paved trail and an extensive boardwalk and viewing area along the Middle Rouge River. With a focus on protecting and preserving our natural resources for generations to come, this project incorporates green infrastructure for stormwater management as well as a small ADA compliant parking lot with various site amenities.

## **Announcement June-completion planned for July 1st Signage**

As an extension of the re-branding process that concluded last year, Phase One of the Signage and Wayfinding Program is expected to begin this year within **Hines Park**. The Signage Program will provide consistency and uniformity across all Wayne County Parks helping to provide direction and a sense of place for all our residents and visitors. Gateway signs, identifications signs could continue through the summer.

## **Groundbreaking October or November? Hawthorn Hollow Bike Park**

Located on the former ball diamond site at **Hawthorne Ridge**, a proposed bike park is planned to serve as an extension of the recently constructed mountain bike trails. Riders of all ages and abilities shall enjoy this new amenity to the Wayne County Parks System.



## **Dedication October Newburgh Road Mountain Bike Trailhead**

Wayne County Parks collaborated with the Motor City Mountain Biking Association (MCMBA), a member of the International Mountain Bicycling Association, have implemented two mountain bike trails **Lakeview and Riverview in Hines Park**. These trails offer both riders and hikers spectacular views of Newburgh Lake and the Middle Rouge River while traversing through tall oak and maple trees. The trails are maintained by MCMBA and continually evolving. Along with the trails, a new parking lot will be constructed this summer and serve as a trailhead.

## **Other Projects Planned for 2018**

Scheduled for construction this year are two parking lots located within **Hines Park**. The parking lot across from the ball diamonds at **Haggerty East** will be expanded and repaved offering better circulation and additional parking spaces. A new paved parking lot is planned near the intersection of Newburgh Road and Ann Arbor Road. Green infrastructure for stormwater management is part of the design.


## **Nankin Mills Comfort Station**

Located within Hines Park, **Nankin Mills** is expected to receive a wooden/steel cable ADA compliant ramp and stairs to provide safe passage for all visitors utilizing the park amenities at Nankin Mills to the Nankin Mills comfort station.

## **Elizabeth Park**

Centrally located along the new Elizabeth Park Greenway, the historic **Tourist Lodge** serves as a backdrop for weddings at the gazebo and includes a place of respite for people fishing along the canal, walkers and bicyclists utilizing the Greenway. The Lodge is scheduled to be renovated to improve heating and provide air conditioning during the warmer months.

Serving as a gateway for anglers fishing along the Detroit River and Lake Erie, the **Elizabeth Park Marina** resides along the Detroit River adjacent to the Grosse Ile Parkway bridge. This year, the public restroom is scheduled to be renovated. Interior and exterior improvements shall include an ADA compliant restroom with new fixtures, paint, new flooring and LED lighting.



# 2019

## Ann Arbor Trail Connector-Groundbreaking could be spring 2019

A proposed non-motorized trail connecting the communities of Livonia and Westland in **Hines Park** is scheduled to begin construction later this year. This partially funded trail project through grants from the MDNR and MDOT, will provide a safe, off road route that will connect our residents and visitors traveling along Ann Arbor Trail and within **Oak Grove to Hines Park**. In addition to a paved trail, the project shall include a pedestrian bridge, trailhead parking, crosswalk, embankment restoration, gravel path and site amenities.

## Crosswinds Marsh-funding dependent

Located in Sumpter Township, the 1,050 acre **Crosswinds Marsh Wetland Interpretive Preserve** offers our residents and visitors from all over the region the opportunity to observe a variety of wildlife species in their natural surroundings. Planned for this year is the construction of a new restroom facility that incorporates many sustainable components that includes LED lighting, rain barrels and rain gardens. The addition of this restroom facility will hopefully enhance the experiences for school groups and other visitors who take advantage of the beautiful surroundings at the Marsh.

