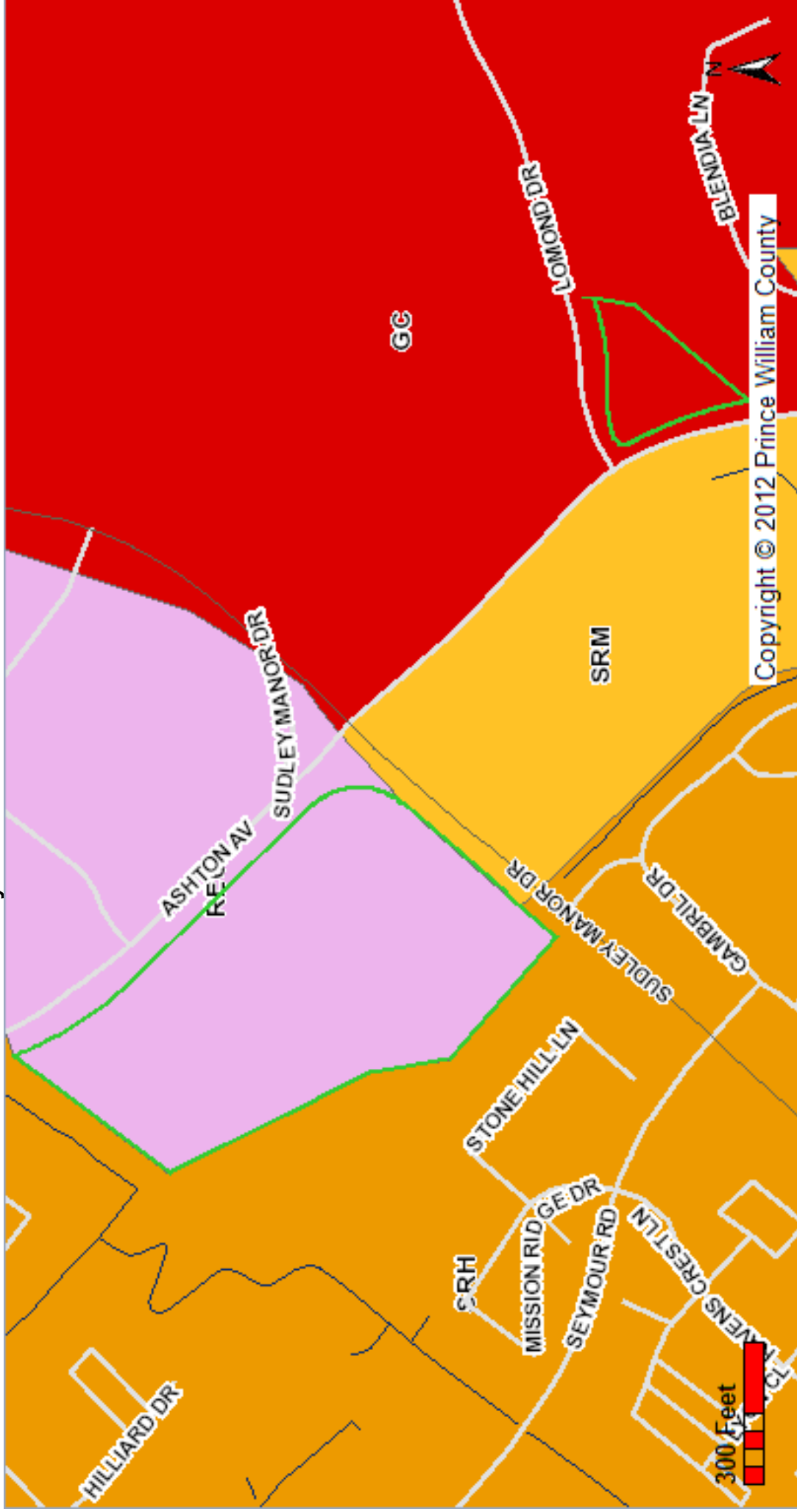


Suley and Lomond

























The information contained on this page is not to be construed or used as a legal description. Map information is believed to be accurate but accuracy is not guaranteed. Any errors or omissions should be reported to the Prince William County Geographic Information Systems Division of the Office of Information Technology. In no event will Prince William County be liable for any damages, including loss of data, lost profits, business interruption, loss of business information or other pecuniary loss that might arise from the use of this map or the information it contains.

Legend

Long Range Land Use

-  AE Agricultural or Estate
-  AF Agricultural / Forestal District
-  CEC Community Employment Center
-  CR Convenience Retail
-  CRHS County Registered Historical Site
-  CTY City
-  DCR Designated Cultural Resource
-  EI Industrial Employment
-  ER Environmental Resource, Chesapeake Bay RPA and 100 Year Floodplain
-  FEC Flexible Employment Center
-  FED Federal




-  GC General Commercial
-  MTN Mass Transit Node
-  NC Neighborhood Commercial
-  O Office
-  P&OS Parks and Open Space
-  PL Public Land
-  POSA Parks and Open Space Active
-  POSP Parks and Open Space Passive
-  RCC Regional Commercial Center
-  REC Regional Employment Center
-  RPC Residential Planned Community
-  RR Rail Road Community

-  SRH Suburban Residential High
-  SRL Suburban Residential Low
-  SRM Suburban Residential Medium
-  SRR Semi-Rural Residential
-  TWN Town
-  UMU Urban Mixed Use
-  URH Urban Residential High
-  URL Urban Residential Low
-  URM Urban Residential Medium
-  VMU Village Mixed Use

Parcels



Major Roads

-  Arterials
-  Interstates
-  Primary_Highways

Streets



Trails

